

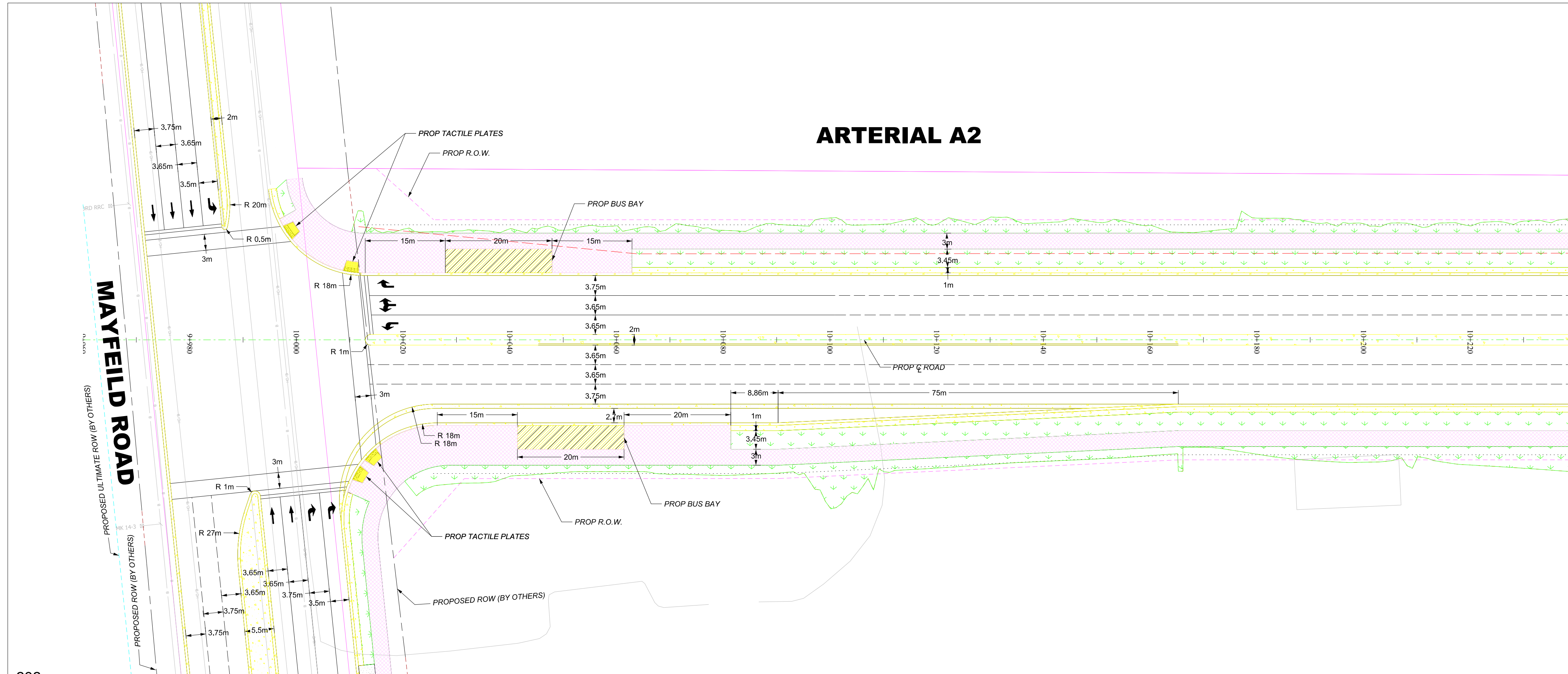
APPENDIX

P

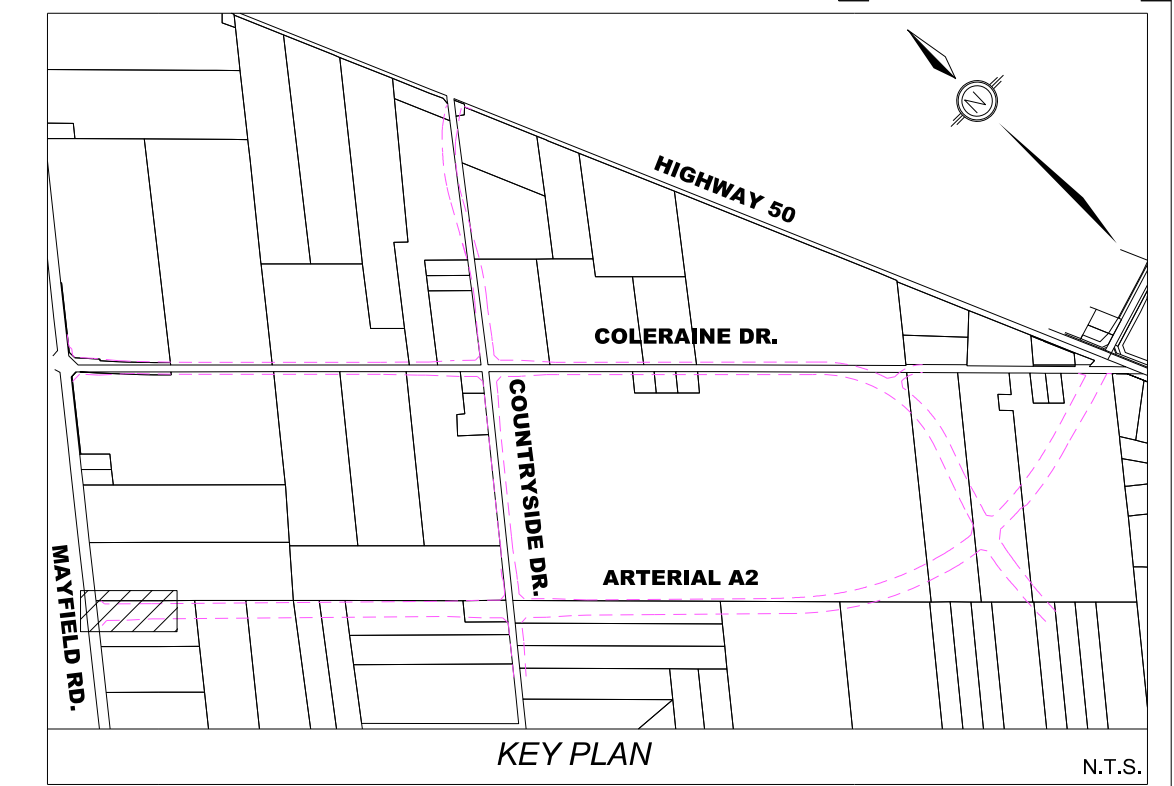
PRELIMINARY
ROAD DESIGN
(PLAN AND
PROFILE)
DRAWINGS

APPENDIX

P-1 ARTERIAL A2 - PLAN & PROFILE



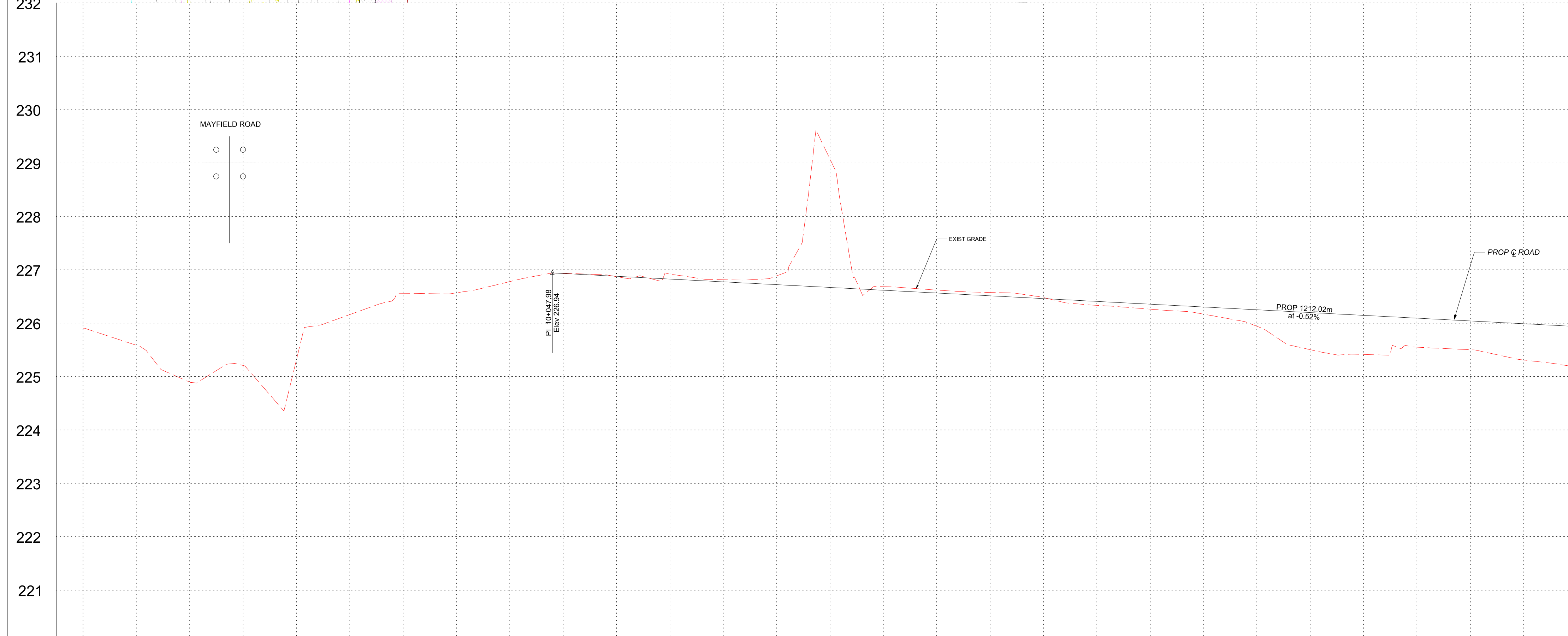
FOR STORM AND ROADWORKS ONLY



LEGEND:

	PROP CONC BUS BAY		PROP SEED / SOD
	PROP CONC KILLSTRIP/MEDIAN		PROP IMPRESSED COLOURED CONC
	PROP ASPHALT PAVEMENT		PROP ASPH MULTI USE TRAIL
	PROP DW REINSTATEMENT		PROP DW RELOCATED / NEW
	PROP STORM SEWER (PROFILE ONLY)		PROP TEMP ASPH PEDESTRIAN CONNECTION
	PROP MILLING & PLACEMENT OF 40mm HLT		PROP SILT FENCE (TREE HOARDING)
	PROP CONC SIDEWALK / BUS PAD		PROP LIMIT OF GRADING
	PROP TACTILE WALKING STRIP INDICATOR		PROP TEMP ROCK CHECK DAM (DPSD 219.210)
	EX SANITARY SEWER		EX OVERHEAD HYDRO
	EX WATERMAIN		EX BELL
	EX GAS		PROP OVERHEAD HYDRO
	PROP WATERMAIN		PROP UNDERGROUND HYDRO
	PROP SANITARY SEWER		PROP STORM SEWER

- NOTES:**
- ALL EXIST MH TOPS, GAS, WATER & OTHER APPURTENANCES TO BE ADJUSTED TO SUIT PROP GRADES
 - DCB & DIB LEADS TO BE 200mm, CB LEADS TO BE 200mm, UNLESS OTHERWISE NOTED
 - ALL EXISTING CURBS WITHIN R.O.W. TO BE REMOVED UNLESS OTHERWISE NOTED
 - PROPOSED MEDIANS TO HAVE CONCRETE BARRIER CURB O.P.S.D. 600.080
 - PROPOSED CONCRETE KILLSTRIP / MEDIAN SHALL BE DESIGNED TO 150mm CONCRETE 32MPa 200mm OF 20mm CRUSHER RUN LIMESTONE
 - ALL EXISTING UTILITY LOCATIONS ARE APPROXIMATE AND ARE TO BE CONFIRMED IN THE FIELD PRIOR TO CONSTRUCTION
 - FOR FINAL LAYOUT APPROVAL OF TRANSIT PADS PRIOR TO INSTALLATION, PLEASE CONTACT DAVID STOWE AT (905) 874-2750 EXT 62379 OR CHRIS LAFLEUR EXT 62620
 - CITY REFERS TO THE CITY OF BRAMPTON
 - SEE DRAWINGS - - - FOR DIMENSIONS
 - SEE DRAWINGS - - - FOR REMOVALS
 - SEE DRAWING - - - FOR TYPICAL CROSS SECTIONS
 - SEE DRAWINGS - - - FOR PAVEMENT ELEVATION DETAILS
 - SEE DRAWINGS - - - FOR PAVEMENT MARKINGS AND SIGNAGE
 - SEE DRAWINGS - - - FOR LANDSCAPING DRAWINGS
 - SEE DRAWINGS - - - FOR STRUCTURAL DRAWINGS
- REFERENCE:** BENCH MARK F2-581 240.393m
One story brick building, on 45 Regan Road. Tablet is set in the southeast face of concrete foundation, 3.25m northeasterly of the southerly building corner and 0.15m above the sidewalk.



Scale: 1:500

01	M.K.	JULY 27, 2022	ISSUED FOR 30% REVIEW	M.K.
NO.	BY	DATE	REVISIONS	CHECKED

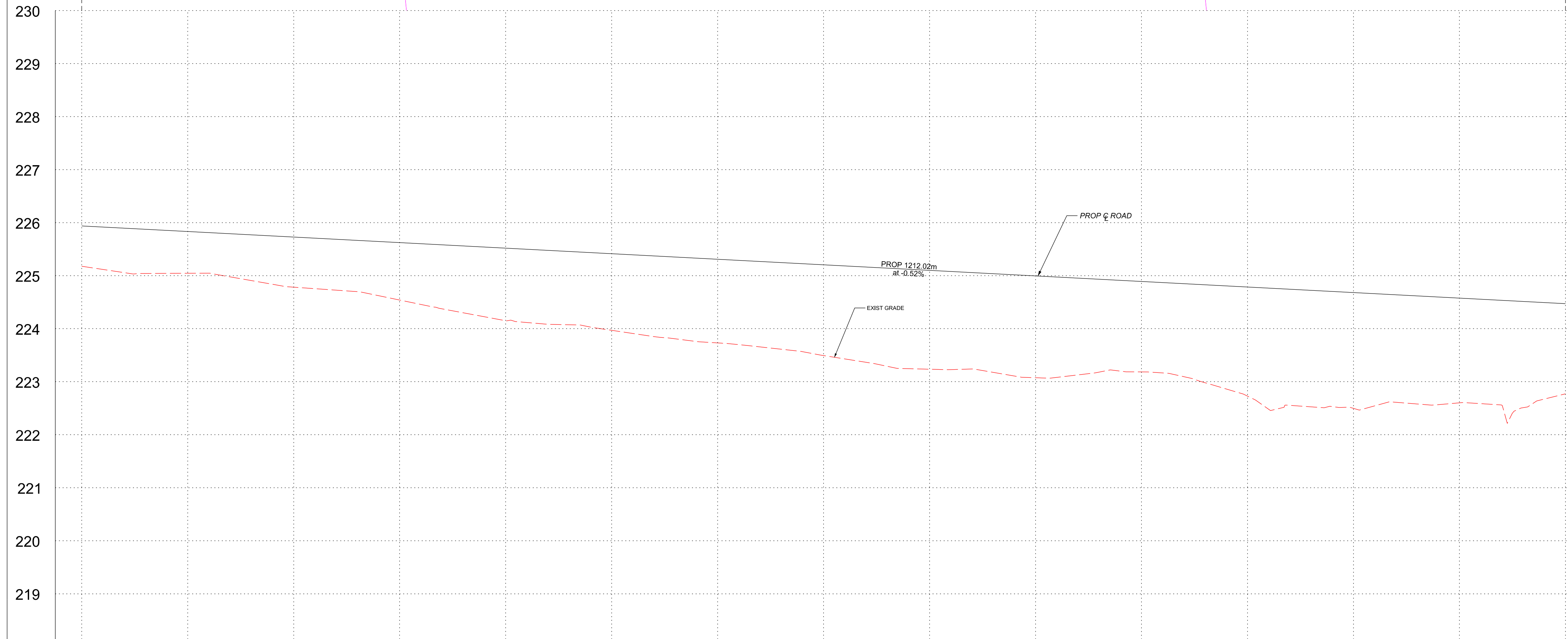
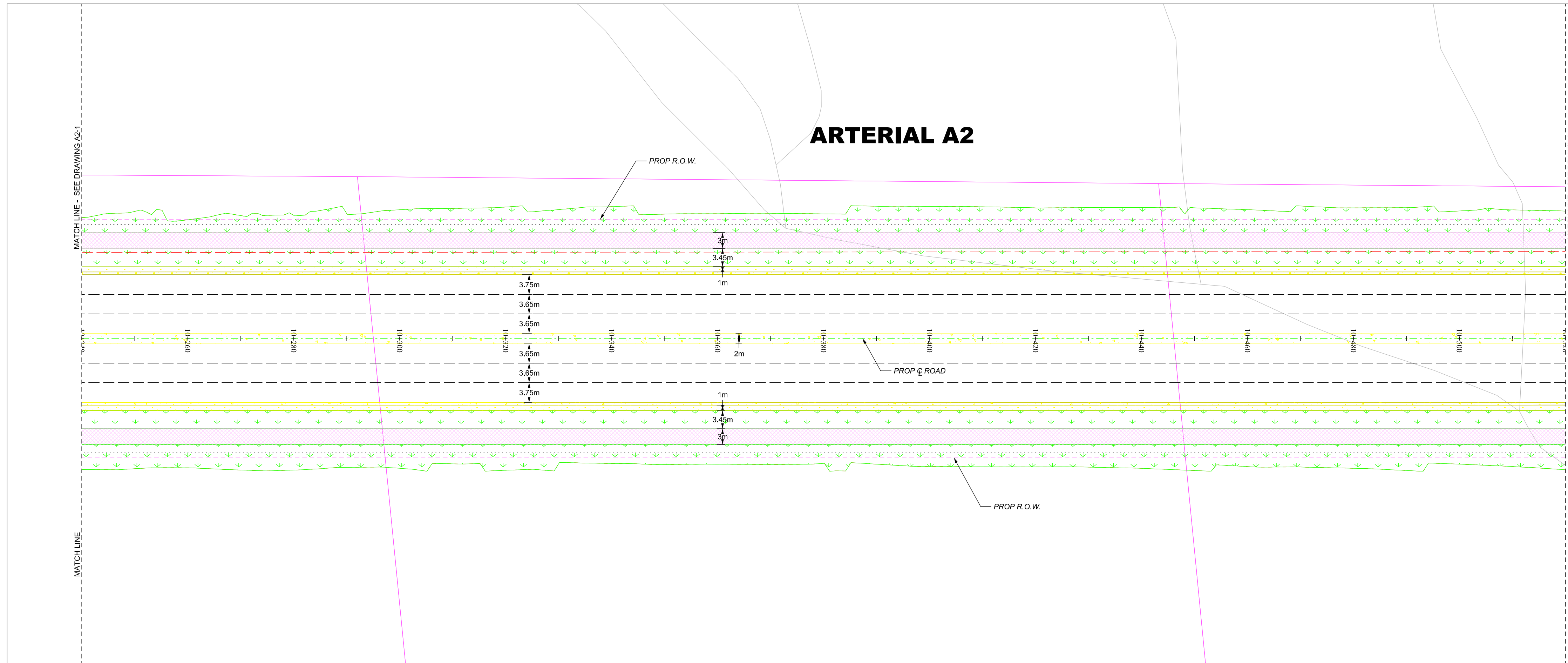
**Public Works & Engineering
Capital Works**

**ARTERIAL A2
STA. 9+960 TO STA. 10+240**

Description

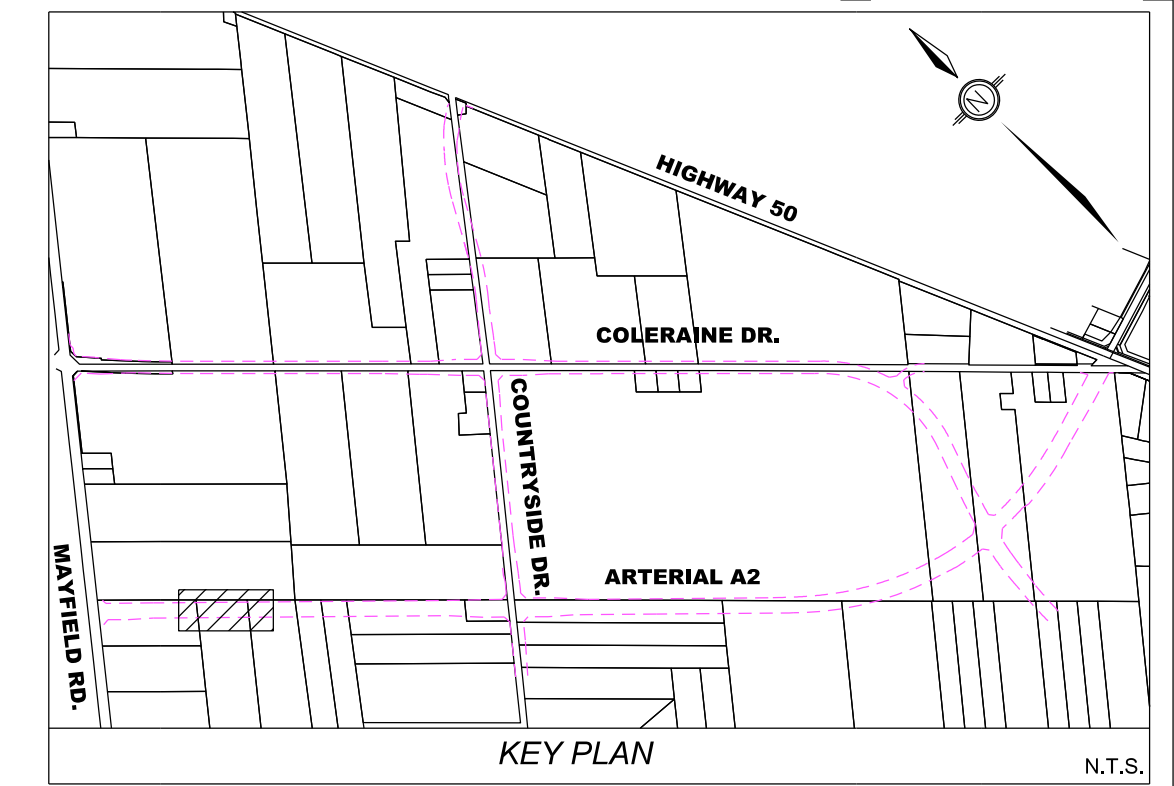
PROPOSED RECONSTRUCTION

SURVEYED BY: BRAMPTON	DATE: JULY 27, 2022	FILE NO.	xxxxxx
DRAWN BY: D. TUNO	CHECKED BY: M. KHAN	DRAWING NO.	SHEET NO.
DESIGNED BY: M. KHAN	CHECKED BY: M. KHAN	xx-xx-xx	
SCALE: v 1:50 h 1:500	DATE: JULY 27, 2022	A2-1	



STATION	PROPOSED GRADES	CENTERLINE CHAINAGE	STATION	PROPOSED GRADES	CENTERLINE CHAINAGE
10+260	225.83	10+260	10+300	225.62	10+300
10+280	225.73	10+280	10+320	225.52	10+320
10+300	225.62	10+300	10+340	225.41	10+340
10+320	225.52	10+320	10+360	225.31	10+360
10+340	225.41	10+340	10+380	225.20	10+380
10+360	225.31	10+360	10+400	225.10	10+400
10+380	225.20	10+380	10+420	225.00	10+420
10+400	225.10	10+400	10+440	224.89	10+440
10+420	225.00	10+420	10+460	224.79	10+460
10+440	224.89	10+440	10+480	224.68	10+480
10+460	224.79	10+460	10+500	224.58	10+500
10+480	224.68	10+480	10+520	224.47	10+520

FOR STORM AND ROADWORKS ONLY



LEGEND:

PROP CONC BUS BAY	PROP IMPRESSED COLOURED CONC
PROP CONC KILLSTRIP/MEDIAN	PROP ASPH MULTI USE TRAIL
PROP ASPHALT PAVEMENT	PROP DW RELOCATED / NEW
PROP DW REINSTATEMENT	PROP TEMP ASPH PEDESTRIAN CONNECTION
PROP STORM SEWER (PROFILE ONLY)	PROP SILT FENCE (TREE HOARDING)
PROP MILLING & PLACEMENT OF 40mm H.L.I.	PROP LIMIT OF GRADING
PROP CONC SIDEWALK / BUS PAD	PROP TEMP ROCK CHECK DAM (PSPD 219.210)
PROP TACTILE WALKING STRIP INDICATOR	EX OVERHEAD HYDRO
EX SANITARY SEWER	EX BELL
EX WATERMAIN	PROP OVERHEAD HYDRO
EX GAS	PROP UNDERGROUND HYDRO
PROP WATERMAIN	PROP STORM SEWER
PROP SANITARY SEWER	

NOTES:

- ALL EXIST MH TOPS, GAS, WATER & OTHER APPURTENANCES TO BE ADJUSTED TO SUIT PROP GRADES
- DCB & DIB LEADS TO BE 200mm, CB LEADS TO BE 200mm, UNLESS OTHERWISE NOTED
- ALL EXISTING CSPPS WITHIN P.O.W. TO BE REMOVED UNLESS OTHERWISE NOTED
- PROPOSED MEDIANS TO HAVE CONCRETE BARRIER CURB O.P.S.D. 600.080
- PROPOSED CONCRETE KILLSTRIP / MEDIAN SHALL BE DESIGNED TO 150mm CONCRETE 32MPa 200mm OF 20mm CRUSHER RUN LIMESTONE
- ALL EXISTING UTILITY LOCATIONS ARE APPROXIMATE AND ARE TO BE CONFIRMED IN THE FIELD PRIOR TO CONSTRUCTION
- FOR FINAL LAYOUT APPROVAL OF TRANSIT PADS PRIOR TO INSTALLATION, PLEASE CONTACT DAVID STOWE AT (905) 874-2750 EXT 62379 OR CHRIS LAFLEUR EXT 62620
- CITY REFERS TO THE CITY OF BRAMPTON
- SEE DRAWINGS - - - FOR DIMENSIONS
- SEE DRAWINGS - - - FOR REMOVALS
- SEE DRAWING - - - FOR TYPICAL CROSS SECTIONS
- SEE DRAWINGS - - - FOR PAVEMENT ELEVATION DETAILS
- SEE DRAWINGS - - - FOR PAVEMENT MARKINGS AND SIGNAGE
- SEE DRAWINGS - - - FOR LANDSCAPING DRAWINGS
- SEE DRAWINGS - - - FOR STRUCTURAL DRAWINGS

REFERENCE: BENCH MARK F2-581 240.393m
One story brick building, no. 43 Regan Road. Tablet is set in the southeast face of concrete foundation, 3.25m northeasterly of the southerly building corner and 0.15m above the sidewalk.

60m 50m 40m 30m 20m 10m 0m 5m 10m

NO.	M.K.	DATE	ISSUED FOR 30% REVIEW	REVISIONS	M.K.	CHECKED
01	M.K.	21MAR22	ISSUED FOR 30% REVIEW		M.K.	CHECKED


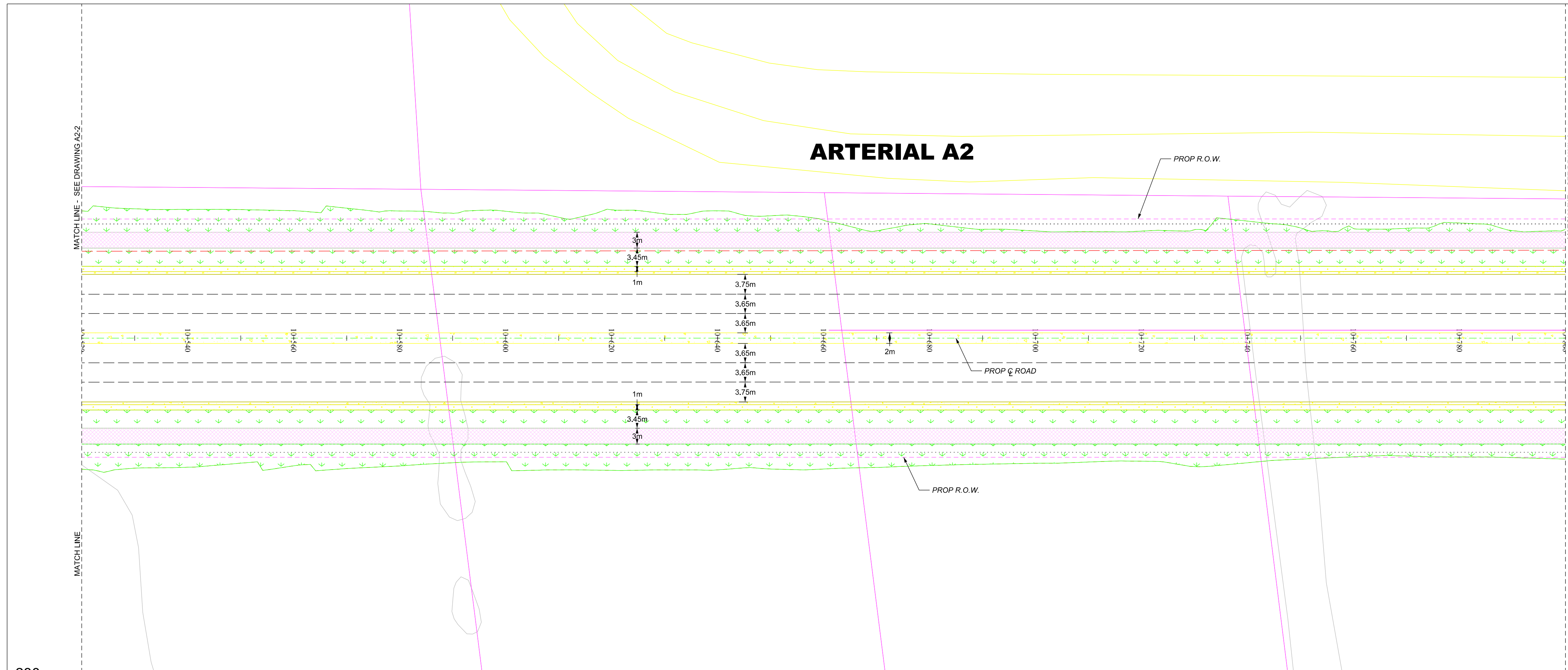
BRAMPTON Flower City
Region of Peel working with you
wood.
 Public Works & Engineering
 Capital Works

PROJECT	DWG. NO.		
---------	----------	--	--

ARTERIAL A2
 STA. 10+240 TO STA. 10+520
 Description

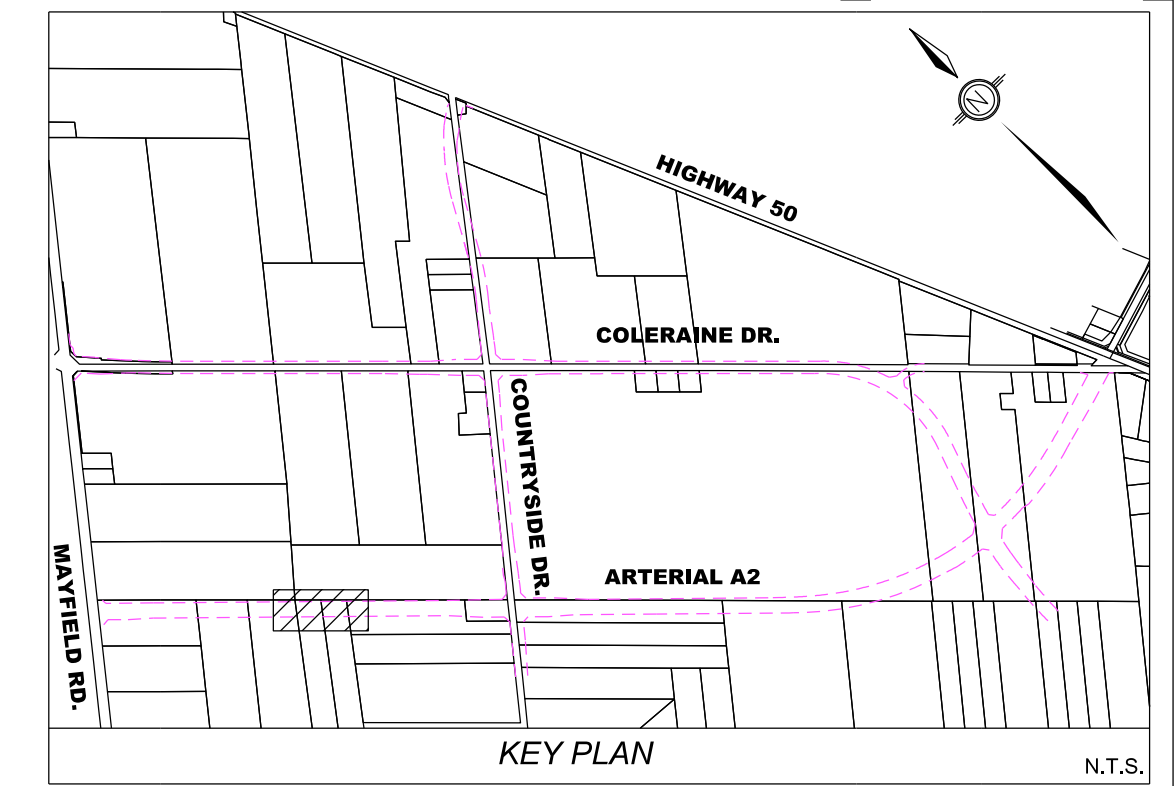
PROPOSED RECONSTRUCTION

SURVEYED BY: BRAMPTON	DATE: NOVEMBER 15, 2019	FILE NO.	xxxxx
DRAWN BY: J. MILTON	CHECKED BY: M. KHAN	DRAWING NO.	SHEET NO.
DESIGNED BY: M. KHAN	CHECKED BY: M. KHAN	XX-XX-XX	A2-2
SCALE: v 1:50 h 1:500	DATE: 15 NOV 19		



STORM INVERT	SANITARY INVERT	PROPOSED GRADES	CENTERLINE CHAINAGE	STORM INVERT	SANITARY INVERT	PROPOSED GRADES	CENTERLINE CHAINAGE
		10+540 224.37	10+560 224.26			10+580 224.16	10+600 224.05
		10+620 223.95	10+640 223.84			10+660 223.74	10+680 223.64
		10+700 223.53	10+720 223.43			10+740 223.32	10+760 223.22
		10+780 223.11	10+800 223.01				

FOR STORM AND ROADWORKS ONLY



LEGEND:

	PROP CONC BUS BAY		PROP SEED / SOD
	PROP CONC KILL STRIP/MEDIAN		PROP IMPRESSED COLOURED CONC
	PROP ASPHALT PAVEMENT		PROP ASPH MULTI USE TRAIL
	PROP DW REINSTATEMENT		PROP TEMP RELOCATED / NEW
	PROP STORM SEWER (PROFILE ONLY)		PROP TEMP ASPH PEDESTRIAN CONNECTION
	PROP MILLING & PLACEMENT OF 40mm HLL		PROP SILT FENCE (TREE HOARDING)
	PROP CONC SIDEWALK / BUS PAD		PROP LIMIT OF GRADING
	PROP TACTILE WALKING STRIP INDICATOR		PROP TEMP ROCK CHECK DAM (PSD 219.210)
	EX SANITARY SEWER		EX OVERHEAD HYDRO
	EX WATERMAN		EX BELL
	EX GAS		PROP OVERHEAD HYDRO
	PROP WATERMAN		PROP UNDERGROUND HYDRO
	PROP SANITARY SEWER		PROP STORM SEWER

- NOTES:**
- ALL EXIST MH TOPS, GAS, WATER & OTHER APPURTENANCES TO BE ADJUSTED TO SUIT PROP GRADES
 - DCB & DIB LEADS TO BE 200mm, CB LEADS TO BE 250mm, UNLESS OTHERWISE NOTED
 - ALL EXISTING CURBS WITHIN R.O.W. TO BE REMOVED UNLESS OTHERWISE NOTED
 - PROPOSED MEDIANS TO HAVE CONCRETE BARRIER CURB O.P.S.D. 600.080
 - PROPOSED CONCRETE KILLSTRIP / MEDIAN SHALL BE DESIGNED TO 150mm CONCRETE 32MPa 200mm OF 20mm CRUSHER RUN LIMESTONE
 - ALL EXISTING UTILITY LOCATIONS ARE APPROXIMATE AND ARE TO BE CONFIRMED IN THE FIELD PRIOR TO CONSTRUCTION
 - FOR FINAL LAYOUT APPROVAL OF TRANSIT PADS PRIOR TO INSTALLATION, PLEASE CONTACT DAVID STOWE AT (905) 874-2750 EXT 62379 OR CHRIS LAFLEUR EXT 62620
 - CITY REFERS TO THE CITY OF BRAMPTON
 - SEE DRAWINGS - - - FOR DIMENSIONS
 - SEE DRAWINGS - - - FOR REMOVALS
 - SEE DRAWING - - - FOR TYPICAL CROSS SECTIONS
 - SEE DRAWINGS - - - FOR PAVEMENT ELEVATION DETAILS
 - SEE DRAWINGS - - - FOR PAVEMENT MARKINGS AND SIGNAGE
 - SEE DRAWINGS - - - FOR LANDSCAPING DRAWINGS
 - SEE DRAWINGS - - - FOR STRUCTURAL DRAWINGS
- REFERENCE:** BENCH MARK F2-581 240.393m
One story brick building, no. 43 Regan Road. Tablet is set in the southeast face of concrete foundation, 3.25m northeasterly of the southerly building corner and 0.15m above the sidewalk.

60m 50m 40m 30m 20m 10m 0m 5m 10m

NO.	M.K.	DATE	ISSUED FOR 30% REVIEW	REVISIONS	M.K.	CHECKED
01	M.K.	21MAR22				

BRAMPTON Flower City
Region of Peel working with you

Public Works & Engineering
Capital Works

wood.


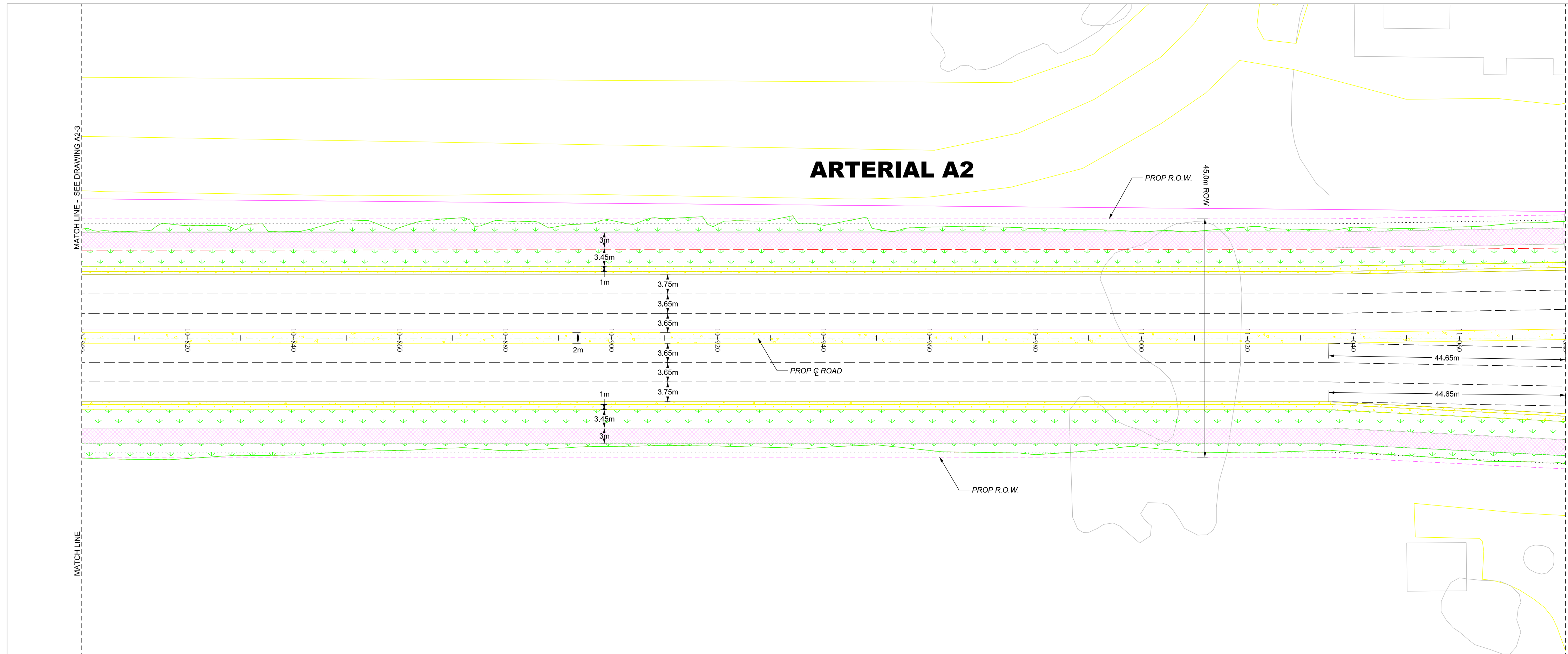
PROJECT: _____ DWG. NO. _____

ARTERIAL A2
STA. 10+520 TO STA. 10+800

Description

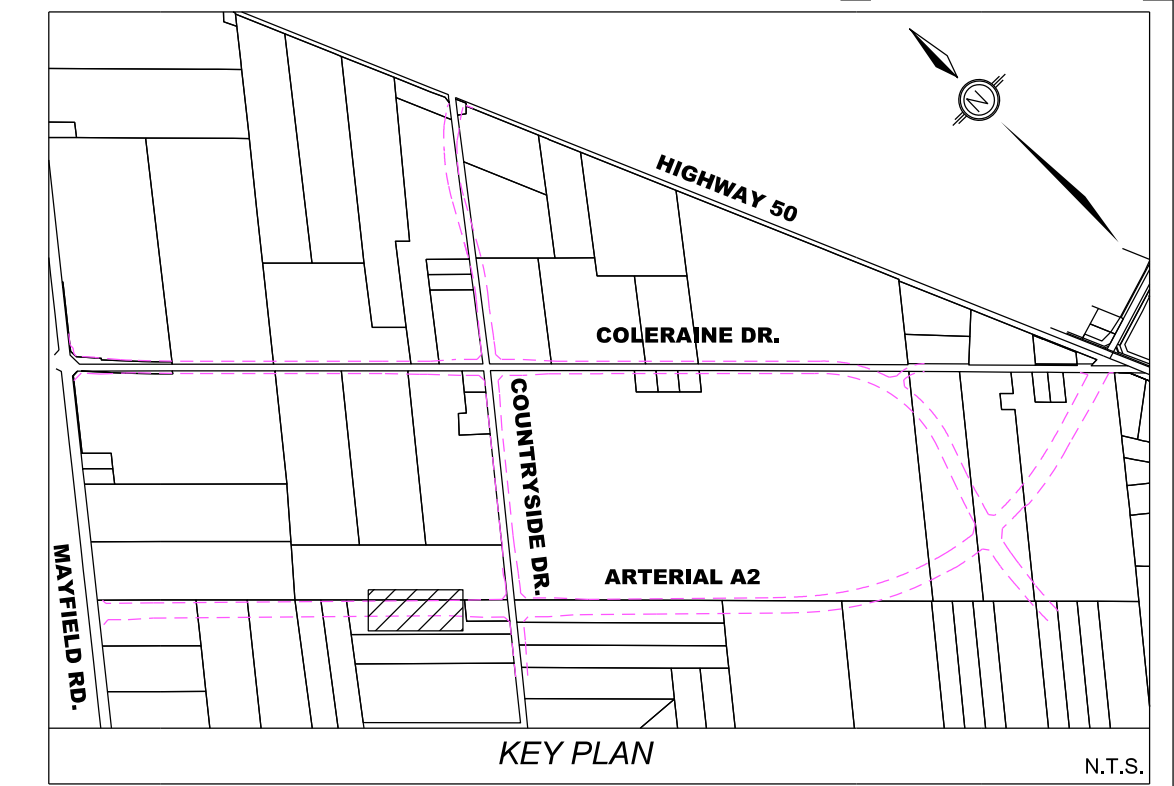
PROPOSED RECONSTRUCTION

SURVEYED BY: BRAMPTON	DATE: NOVEMBER 15, 2019	FILE NO.	xxxxxx
DRAWN BY: J. MILTON	CHECKED BY: M. KHAN	DRAWING NO.	
DESIGNED BY: M. KHAN	CHECKED BY: M. KHAN	XX-XX-XX	A2-3
SCALE: v 1:50 h 1:500	DATE: 15 NOV 19		



STATION	PROPOSED GRADES	CENTERLINE CHAINAGE	STATION	PROPOSED GRADES	CENTERLINE CHAINAGE
10+800	222.30		10+880	222.59	
10+840	222.86		10+920	222.38	
10+880	222.89		10+960	222.48	
10+920	222.59		10+1000	221.96	
10+960	222.48		11+000	221.96	
10+1000	221.96		11+040	221.75	
10+1040	221.75		11+080	221.54	

FOR STORM AND ROADWORKS ONLY



LEGEND:

	PROP CONC BUS BAY		PROP SEED / SOD
	PROP CONC KILLSTRIP/MEDIAN		PROP IMPRESSED COLOURED CONC
	PROP ASPHALT PAVEMENT		PROP ASPH MULTI USE TRAIL
	PROP DW REINSTATEMENT		PROP TEMP RELOCATED / NEW
	PROP STORM SEWER (PROFILE ONLY)		PROP TEMP ASPH PEDESTRIAN CONNECTION
	PROP MILLING & PLACEMENT OF 40mm HLL		PROP SILT FENCE (TREE HOARDING)
	PROP CONC SIDEWALK / BUS PAD		PROP LIMIT OF GRADING
	PROP TACTILE WALKING STRIP INDICATOR		PROP TEMP ROCK CHECK DAM (PSD 219.210)
	EX SANITARY SEWER		EX OVERHEAD HYDRO
	EX WATERMAIN		EX BELL
	EX GAS		PROP OVERHEAD HYDRO
	PROP WATERMAIN		PROP UNDERGROUND HYDRO
	PROP SANITARY SEWER		PROP STORM SEWER

- NOTES:**
- ALL EXIST MH TOPS, GAS, WATER & OTHER APPURTENANCES TO BE ADJUSTED TO SUIT PROP GRADES
 - DCB & DCB LEADS TO BE 200mm. CB LEADS TO BE 200mm. UNLESS OTHERWISE NOTED
 - ALL EXISTING CSPPS WITHIN R.O.W. TO BE REMOVED UNLESS OTHERWISE NOTED
 - PROPOSED MEDIANS TO HAVE CONCRETE BARRIER CURB O.P.S.D. 600.080
 - PROPOSED CONCRETE KILLSTRIP / MEDIAN SHALL BE DESIGNED TO 150mm CONCRETE 32MPa 200mm OF 20mm CRUSHER RUN LIMESTONE
 - ALL EXISTING UTILITY LOCATIONS ARE APPROXIMATE AND ARE TO BE CONFIRMED IN THE FIELD PRIOR TO CONSTRUCTION
 - FOR FINAL LAYOUT APPROVAL OF TRANSIT PADS PRIOR TO INSTALLATION, PLEASE CONTACT DAVID STOWE AT (905) 874-2750 EXT 62379 OR CHRIS LAFLEUR EXT 62620
 - CITY REFERS TO THE CITY OF BRAMPTON
 - SEE DRAWINGS - - - FOR DIMENSIONS
 - SEE DRAWINGS - - - FOR REMOVALS
 - SEE DRAWING - - - FOR TYPICAL CROSS SECTIONS
 - SEE DRAWINGS - - - FOR PAVEMENT ELEVATION DETAILS
 - SEE DRAWINGS - - - FOR PAVEMENT MARKINGS AND SIGNAGE
 - SEE DRAWINGS - - - FOR LANDSCAPING DRAWINGS
 - SEE DRAWINGS - - - FOR STRUCTURAL DRAWINGS
- REFERENCE:** BENCH MARK F2-581 240.393m
One story brick building, no. 42 Regan Road. Tablet is set in the southeast face of concrete foundation, 3.25m northeasterly of the southerly building corner and 0.15m above the sidewalk.

60m 50m 40m 30m 20m 10m 0m 5m 10m

NO.	M.K.	DATE	ISSUED FOR 30% REVIEW	REVISIONS	M.K.	CHECKED
01	M.K.	21MAR22				

Public Works & Engineering
Capital Works

PROJECT	DWG. NO.		
---------	----------	--	--

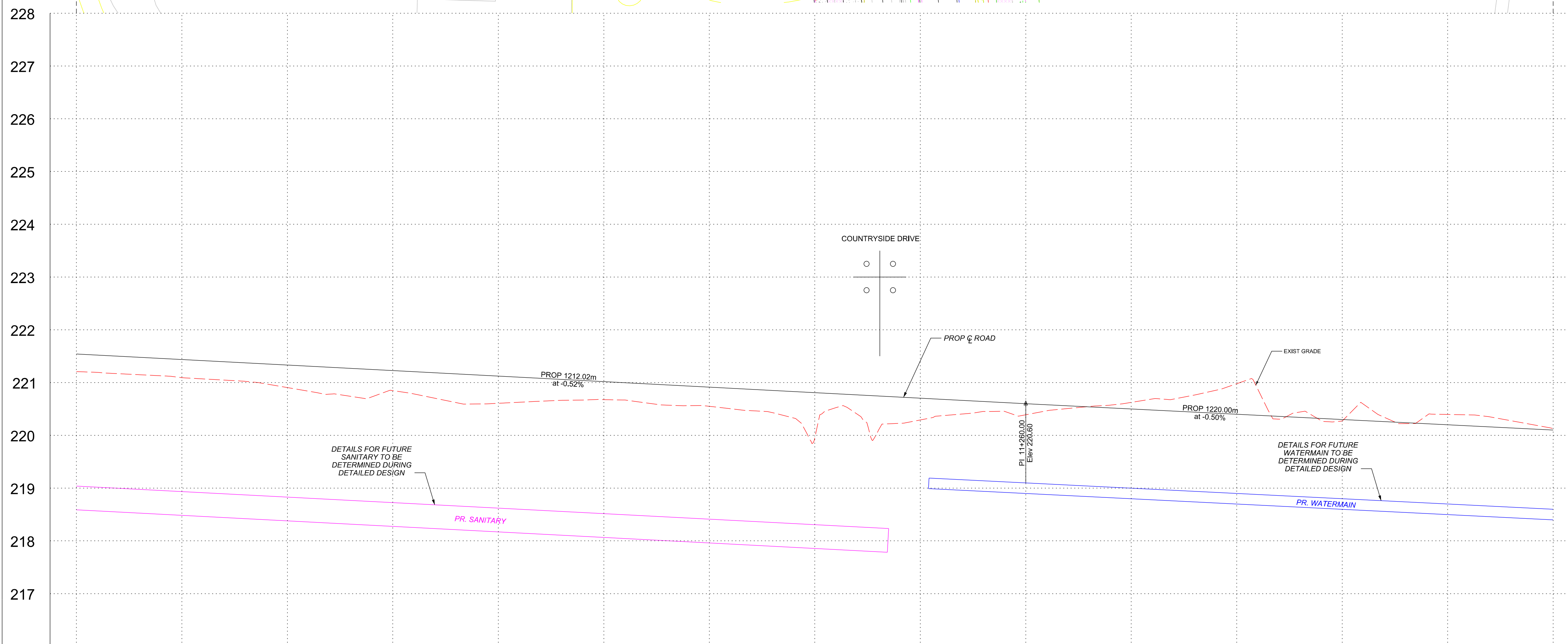
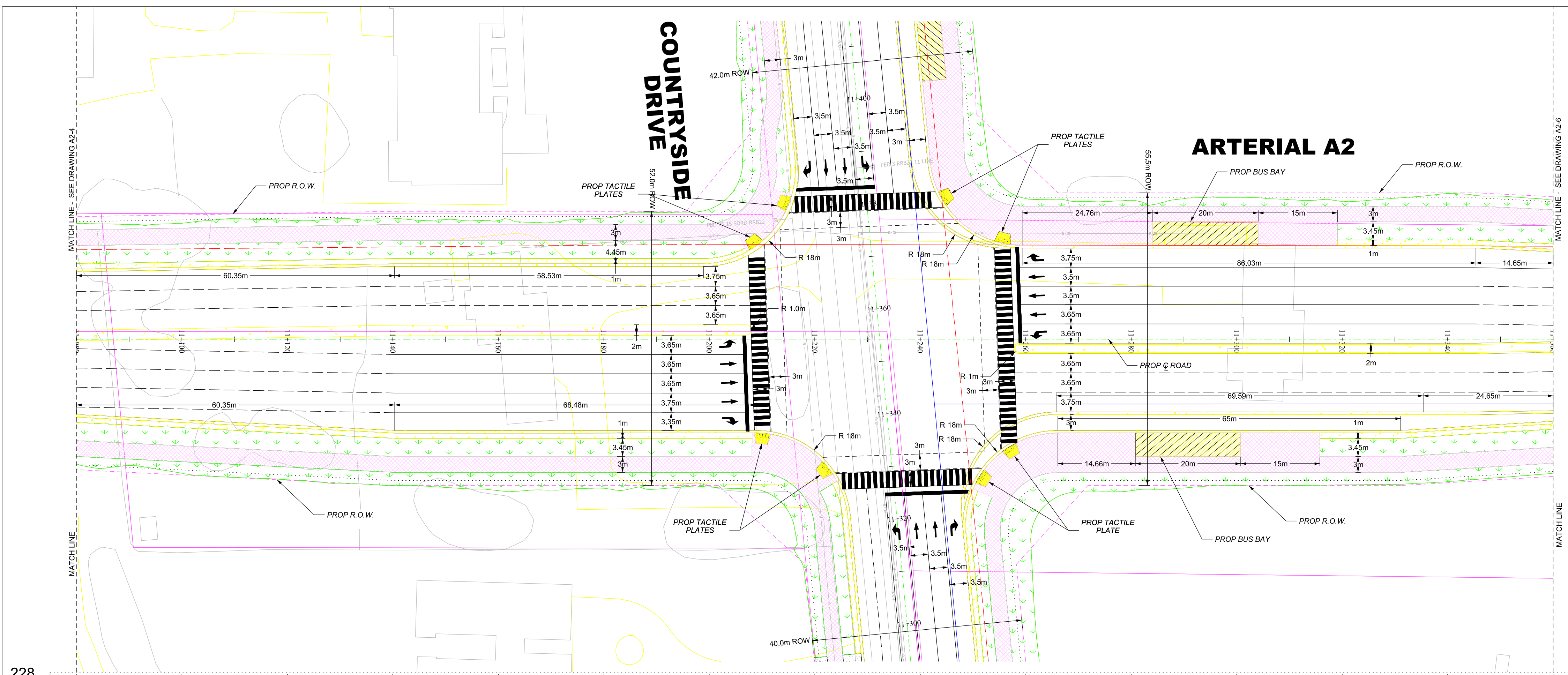
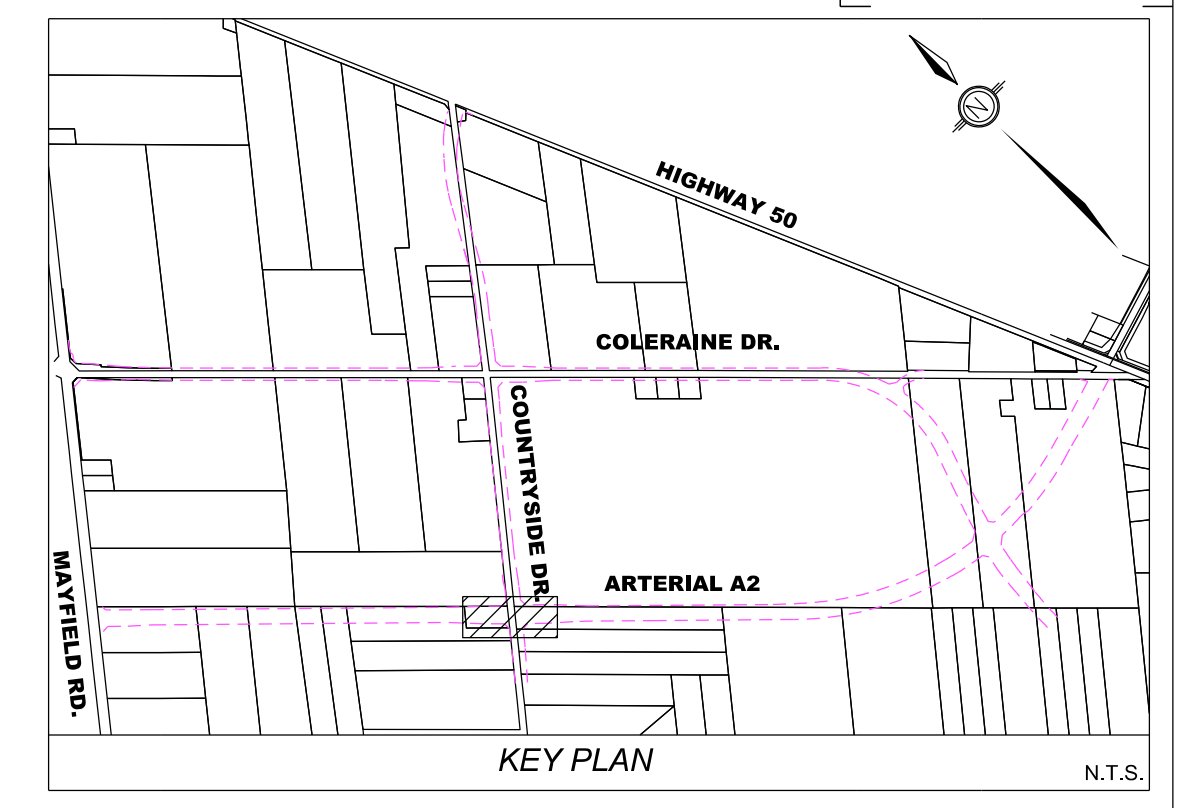
ARTERIAL A2
STA. 10+800 TO STA. 11+080

Description

PROPOSED RECONSTRUCTION

SURVEYED BY: BRAMPTON	DATE: NOVEMBER 15, 2019	FILE NO.	xxxxx
DRAWN BY: J. MILTON	CHECKED BY: M. KHAN	DRAWING NO.	
DESIGNED BY: M. KHAN	CHECKED BY: M. KHAN	XX-XX-XX	A2-4
SCALE: v 1:50 h 1:500	DATE: 15 NOV 19		

FOR STORM AND ROADWORKS ONLY



STORM INVERT	STATION	STORM INVERT	STATION	STORM INVERT	STATION	STORM INVERT	STATION	STORM INVERT	STATION	STORM INVERT	STATION	STORM INVERT	STATION	STORM INVERT	STATION	STORM INVERT	STATION												
	11+00		11+20		11+40		11+60		11+80		11+200		11+220		11+240		11+260		11+280		11+300		11+320		11+340		11+360		
	221.44		221.33		221.23		221.12		221.02		220.91		220.81		220.74		220.70		220.60		220.50		220.40		220.30		220.20		220.10

LEGEND:

	PROP CONC BUS BAY		PROP SEED / SOD
	PROP CONC KILLS/STRIP/MEDIAN		PROP IMPRESSED COLOURED CONC
	PROP ASPHALT PAVEMENT		PROP ASPH MULTI USE TRAIL
	PROP DW REINSTATEMENT		PROP DW RELOCATED / NEW
	PROP STORM SEWER (PROFILE ONLY)		PROP TEMP ASPH PEDESTRIAN CONNECTION
	PROP MILLING & PLACEMENT OF 40mm HL1		PROP LIMIT OF GRADING
	PROP CONC SIDEWALK / BUS PAD		PROP TEMP ROCK CHECK DAM (RPSD 219.210)
	PROP TACTILE WALKING STRIP INDICATOR		EX OVERHEAD HYDRO
	EX SANITARY SEWER		EX BELL
	EX WATERMAIN		PROP OVERHEAD HYDRO
	EX GAS		PROP UNDERGROUND HYDRO
	PROP WATERMAIN		PROP STORM SEWER
	PROP SANITARY SEWER		

- NOTES:**
- ALL EXIST MH TOPS, GAS, WATER & OTHER APPURTENANCES TO BE ADJUSTED TO SUIT PROP GRADES
 - DCB & DIB LEADS TO BE 250mm, CB LEADS TO BE 200mm, UNLESS OTHERWISE NOTED
 - ALL EXISTING CSPS WITHIN R.O.W. TO BE REMOVED UNLESS OTHERWISE NOTED
 - PROPOSED MEDIANS TO HAVE CONCRETE BARRIER CURB C.P.S.D. 600/180
 - PROPOSED CONCRETE KILLS/STRIP / MEDIAN SHALL BE DESIGNED TO 150mm CONCRETE 32MPa
 - 200mm OF 20mm CRUSHER RUN LIMESTONE
 - ALL EXISTING UTILITY LOCATIONS ARE APPROXIMATE AND ARE TO BE CONFIRMED IN THE FIELD PRIOR TO CONSTRUCTION
 - FOR FINAL LAYOUT APPROVAL OF TRANSIT PADS PRIOR TO INSTALLATION, PLEASE CONTACT DAVID STONE AT (855) 874-2750 EXT 62378 OR CHRIS LAFLÉUR EXT 62820
 - CITY REFERS TO THE CITY OF BRAMPTON
 - SEE DRAWINGS ---- FOR DIMENSIONS
 - SEE DRAWINGS ---- FOR REMOVALS
 - SEE DRAWING ---- FOR TYPICAL CROSS SECTIONS
 - SEE DRAWINGS ---- FOR PAVEMENT ELEVATION DETAILS
 - SEE DRAWINGS ---- FOR PAVEMENT MARKINGS AND SIGNAGE
 - SEE DRAWINGS ---- FOR LANDSCAPING DRAWINGS
 - SEE DRAWINGS ---- FOR STRUCTURAL DRAWINGS
- REFERENCE:** BENCH MARK F2-581 240.393m
One story brick building, no.42 Regan Road. Tablet is set in the southeast face of concrete foundation, 3.25m northwesterly of the southerly building corner and 0.15m above the sidewalk.

60m 50m 40m 30m 20m 10m 0m 5m 10m

NO.	BY	DATE	ISSUED FOR 30% REVIEW	REVISIONS	M.K.	CHECKED
01	M.K.	21MAR22				

Public Works & Engineering
Capital Works

working with you

PROJECT: _____ DWG. NO. _____


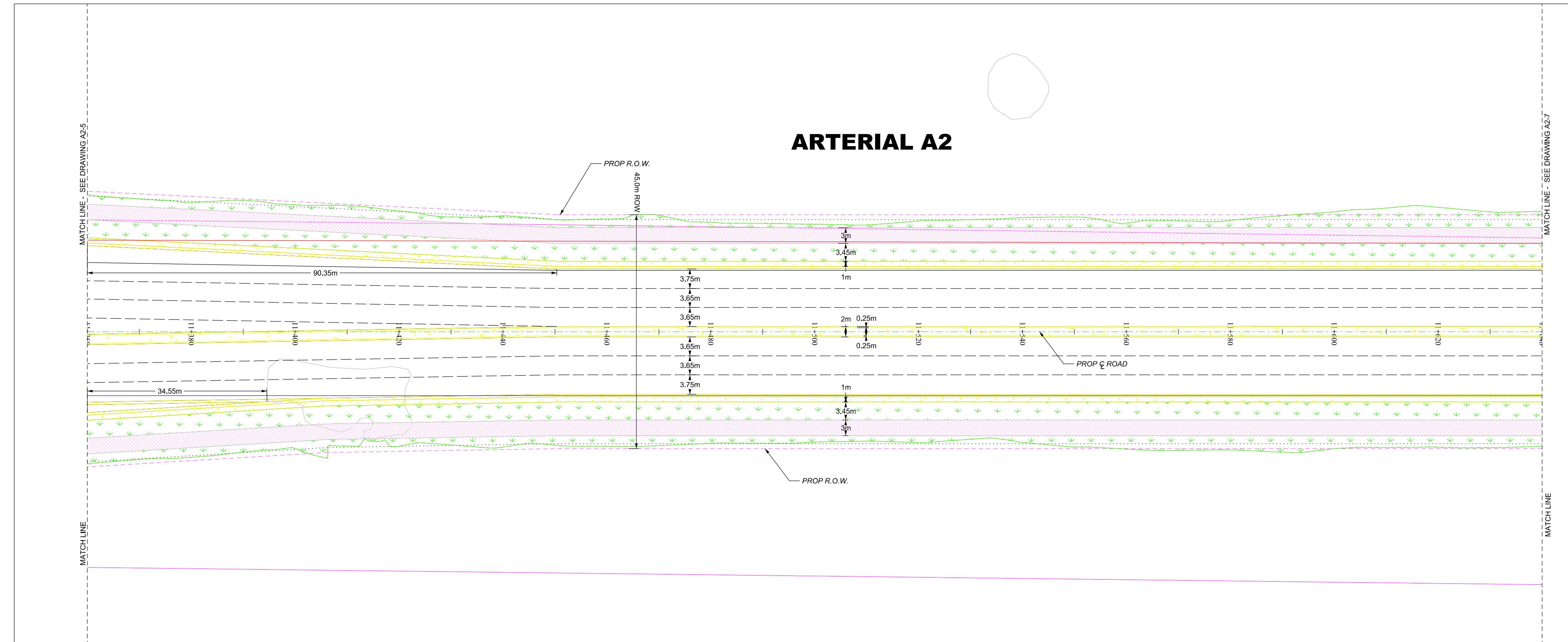
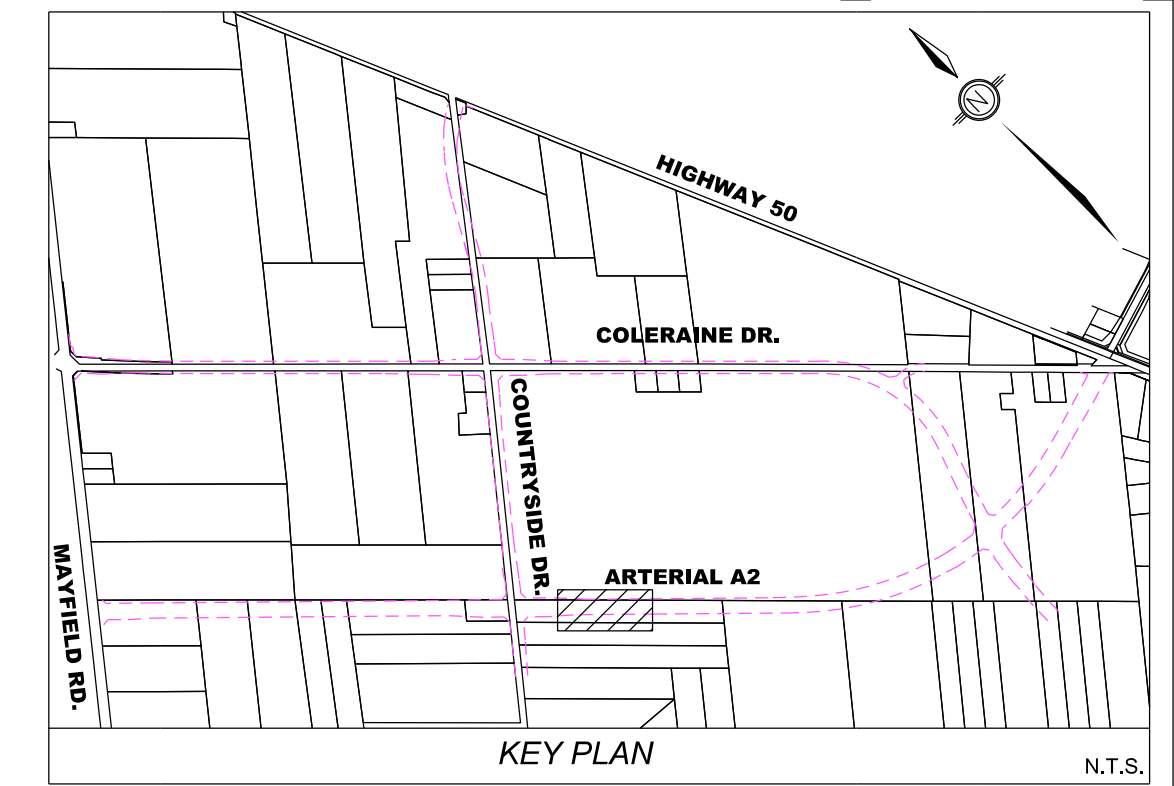
ARTERIAL A2
STA. 11+080 TO STA. 11+360

Description

PROPOSED RECONSTRUCTION

SURVEYED BY: BRAMPTON	DATE: NOVEMBER 15, 2019	FILE NO.	xxxxx
DRAWN BY: J. MILTON	CHECKED BY: M. KHAN	DRAWING NO.	
DESIGNED BY: M. KHAN	CHECKED BY: M. KHAN	DATE: 15 NOV 19	XX-XX-XX
SCALE: v 1:50 h 1:500			A2-5

FOR STORM AND ROADWORKS ONLY



LEGEND:

[Pattern] PROP CONC BUS BAY	[Pattern] PROP CONC KILLSRIP/MEDIAN	[Pattern] PROP ASPHALT PAVEMENT	[Pattern] PROP DW REINSTATEMENT	[Pattern] PROP STORM SEWER (PROFILE ONLY)	[Pattern] PROP MILLING & PLACEMENT OF 40mm H.L.I.	[Pattern] PROP CONC SIDEWALK / BUS PAD	[Pattern] PROP TACTILE WALKING STRIP INDICATOR	[Symbol] EX SANITARY SEWER	[Symbol] EX WATERMAIN	[Symbol] EX GAS	[Symbol] PROP WATERMAIN	[Symbol] PROP SANITARY SEWER	[Pattern] PROP SEED / SOD	[Pattern] PROP IMPRESSED COLOURED CONC	[Pattern] PROP ASPH MULTI USE TRAIL	[Pattern] PROP DW RELOCATED / NEW	[Pattern] PROP TEMP ASPH PEDESTRIAN CONNECTION	[Pattern] PROP SILT FENCE (TREE HOARDING)	[Pattern] PROP LIMIT OF GRADING	[Symbol] PROP TEMP ROCK CHECK DAM (PSPD 219.210)	[Symbol] EX OVERHEAD HYDRO	[Symbol] EX BELL	[Symbol] PROP OVERHEAD HYDRO	[Symbol] PROP UNDERGROUND HYDRO	[Symbol] PROP STORM SEWER
-----------------------------	-------------------------------------	---------------------------------	---------------------------------	---	---	--	--	----------------------------	-----------------------	-----------------	-------------------------	------------------------------	---------------------------	--	-------------------------------------	-----------------------------------	--	---	---------------------------------	--	----------------------------	------------------	------------------------------	---------------------------------	---------------------------

- NOTES:**
- ALL EXIST MH TOPS, GAS, WATER & OTHER APPURTENANCES TO BE ADJUSTED TO SUIT PROP GRADES
 - DCB & DIB LEADS TO BE 200mm, CB LEADS TO BE 250mm, UNLESS OTHERWISE NOTED
 - ALL EXISTING CSPPS WITHIN P.O.W. TO BE REMOVED UNLESS OTHERWISE NOTED
 - PROPOSED MEDIANS TO HAVE CONCRETE BARRIER CURB O.P.S.D. 600.080
 - PROPOSED CONCRETE KILLSRIP / MEDIAN SHALL BE DESIGNED TO 150mm CONCRETE 32MPa 200mm OF 20mm CRUSHER RUN LIMESTONE
 - ALL EXISTING UTILITY LOCATIONS ARE APPROXIMATE AND ARE TO BE CONFIRMED IN THE FIELD PRIOR TO CONSTRUCTION
 - FOR FINAL LAYOUT APPROVAL OF TRANSIT PADS PRIOR TO INSTALLATION, PLEASE CONTACT DAVID STOWE AT (905) 874-2750 EXT 82379 OR CHRIS LAFLEUR EXT 82620
 - CITY REFERS TO THE CITY OF BRAMPTON
 - SEE DRAWINGS - - - FOR DIMENSIONS
 - SEE DRAWINGS - - - FOR REMOVALS
 - SEE DRAWING - - - FOR TYPICAL CROSS SECTIONS
 - SEE DRAWINGS - - - FOR PAVEMENT ELEVATION DETAILS
 - SEE DRAWINGS - - - FOR PAVEMENT MARKINGS AND SIGNAGE
 - SEE DRAWINGS - - - FOR LANDSCAPING DRAWINGS
 - SEE DRAWINGS - - - FOR STRUCTURAL DRAWINGS
- REFERENCE:** BENCH MARK F2-581 240.393m
One story brick building, no. 43 Regan Road. Tablet is set in the southeast face of concrete foundation, 3.25m northeasterly of the southerly building corner and 0.15m above the sidewalk.

60m 50m 40m 30m 20m 10m 0m 5m 10m

01	M.K.	21MAR22	ISSUED FOR 30% REVIEW	M.K.
NO.	BY	DATE	REVISIONS	CHECKED

BRAMPTON Flower City
Region of Peel working with you
wood.
Public Works & Engineering
Capital Works

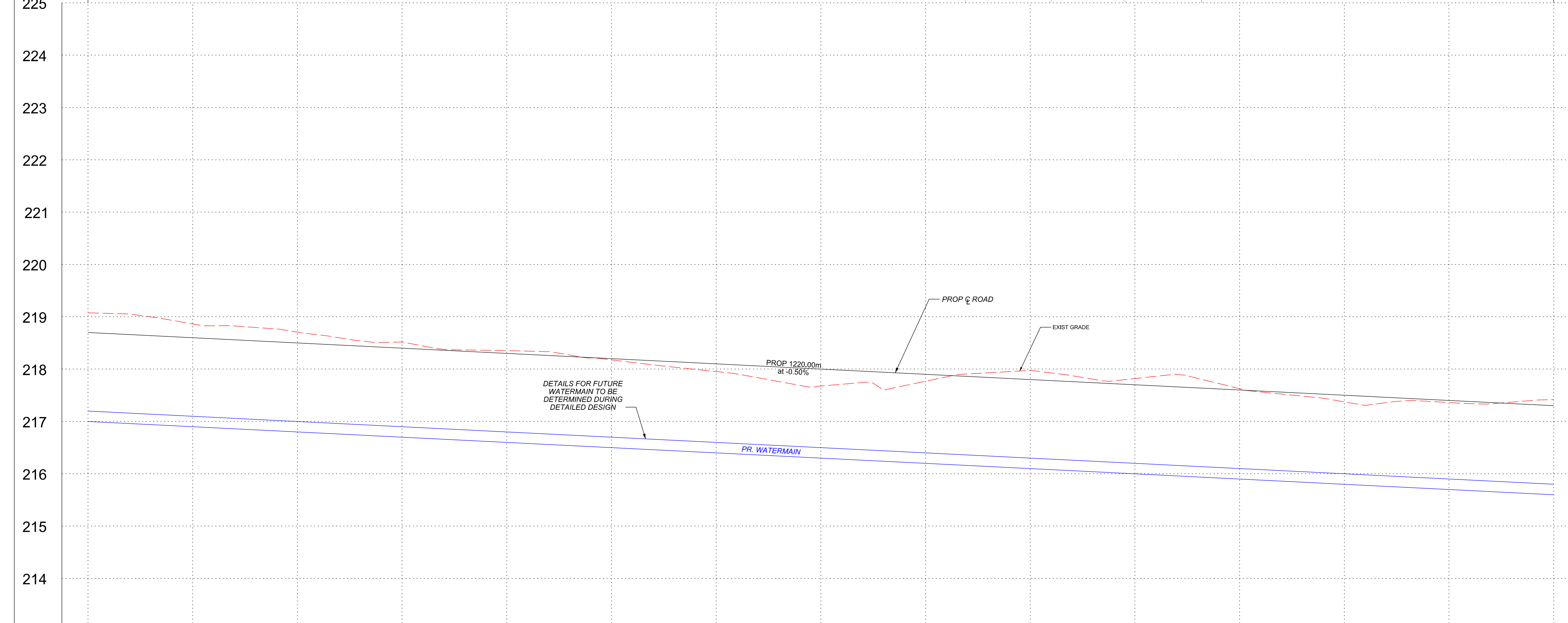
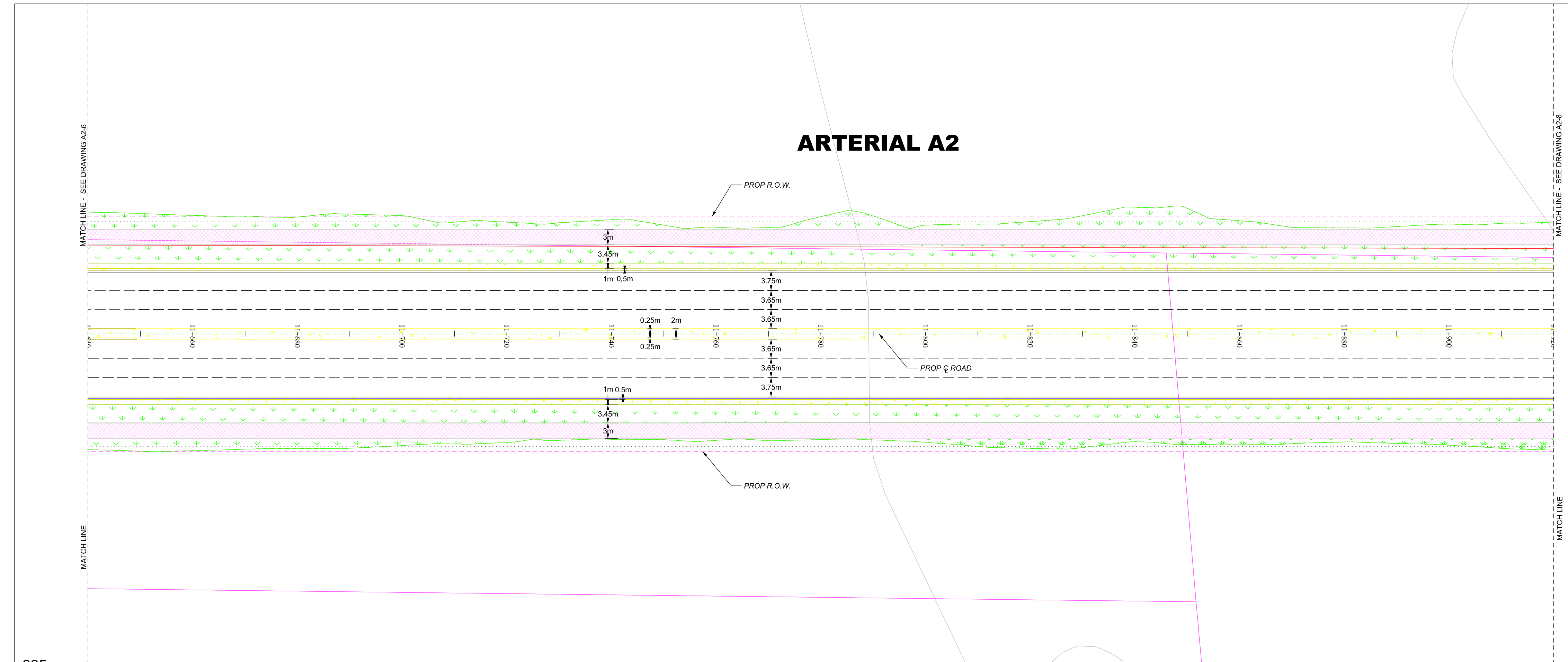
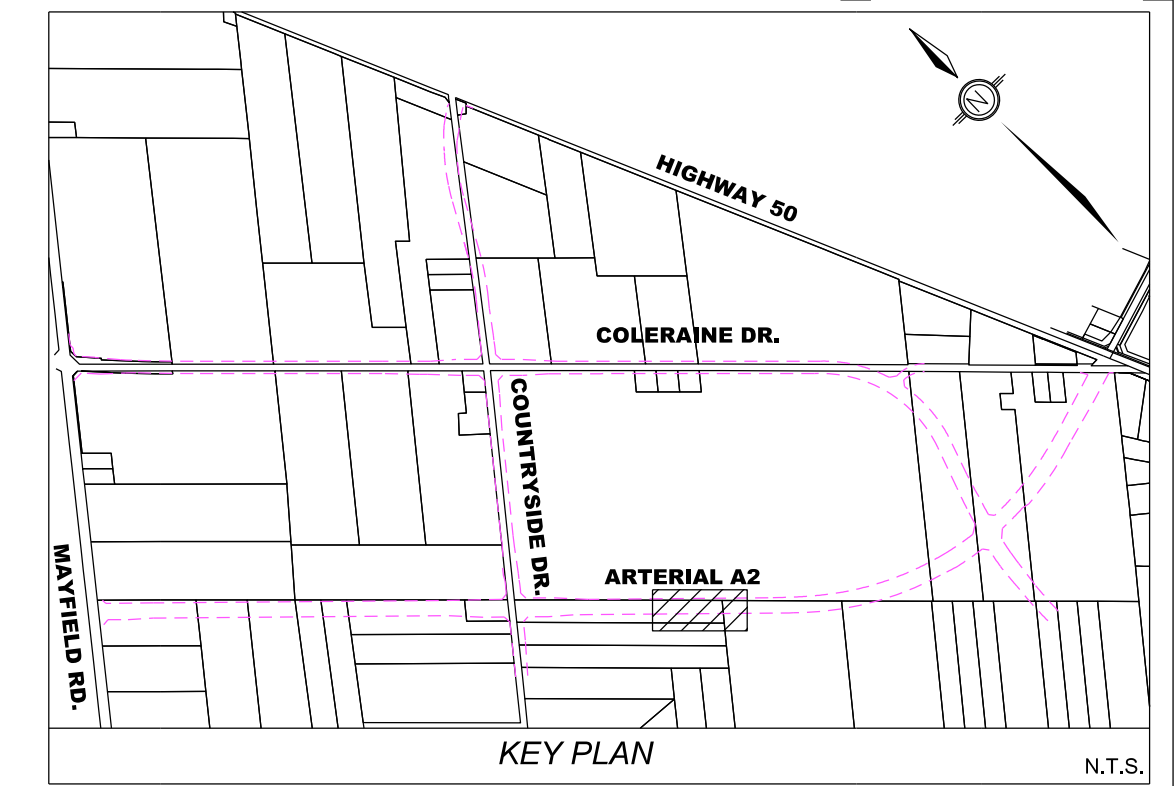
PROJECT DWG. NO. _____

ARTERIAL A2
STA. 11+360 TO STA. 11+640
Description

PROPOSED RECONSTRUCTION

SURVEYED BY: BRAMPTON	DATE: NOVEMBER 15, 2019	FILE NO.	xxxxx
DRAWN BY: J. MILTON	CHECKED BY: M. KHAN	DRAWING NO.	SHEET NO.
DESIGNED BY: M. KHAN	CHECKED BY: M. KHAN	XX-XX-XX	
SCALE: v 1:50 h 1:500	DATE: 15 NOV 19	A2-6	

FOR STORM AND ROADWORKS ONLY



LEGEND:

PROP CONC BUS BAY	PROP CONC KILLSTRIP/MEDIAN	PROP ASPHALT PAVEMENT	PROP DW REINSTATEMENT	PROP STORM SEWER (PROFILE ONLY)	PROP MILLING & PLACEMENT OF 40mm HLL	PROP CONC SIDEWALK / BUS PAD	PROP TACTILE WALKING STRIP INDICATOR	EX SANITARY SEWER	EX WATERMAIN	EX GAS	PROP WATERMAIN	PROP SANITARY SEWER	PROP SEED / SOD	PROP IMPRESSED COLOURED CONC	PROP ASPH MULTI USE TRAIL	PROP DW RELOCATED / NEW	PROP TEMP ASPH PEDESTRIAN CONNECTION	PROP SILT FENCE (TREE HOARDING)	PROP LIMIT OF GRADING	PROP TEMP ROCK CHECK DAM (PSPD 219.210)	EX OVERHEAD HYDRO	EX BELL	PROP OVERHEAD HYDRO	PROP UNDERGROUND HYDRO	PROP STORM SEWER
-------------------	----------------------------	-----------------------	-----------------------	---------------------------------	--------------------------------------	------------------------------	--------------------------------------	-------------------	--------------	--------	----------------	---------------------	-----------------	------------------------------	---------------------------	-------------------------	--------------------------------------	---------------------------------	-----------------------	---	-------------------	---------	---------------------	------------------------	------------------

- NOTES:**
- ALL EXIST MH TOPS, GAS, WATER & OTHER APPURTENANCES TO BE ADJUSTED TO SUIT PROP GRADES
 - DCB & DIB LEADS TO BE 250mm, CB LEADS TO BE 200mm, UNLESS OTHERWISE NOTED
 - ALL EXISTING CSPPS WITHIN P.O.W. TO BE REMOVED UNLESS OTHERWISE NOTED
 - PROPOSED MEDIANS TO HAVE CONCRETE BARRIER CURB O.P.S.D. 600.080
 - PROPOSED CONCRETE KILLSTRIP / MEDIAN SHALL BE DESIGNED TO 150mm CONCRETE 32MPa 200mm OF 20mm CRUSHER RUN LIMESTONE
 - ALL EXISTING UTILITY LOCATIONS ARE APPROXIMATE AND ARE TO BE CONFIRMED IN THE FIELD PRIOR TO CONSTRUCTION
 - FOR FINAL LAYOUT APPROVAL OF TRANSIT PADS PRIOR TO INSTALLATION, PLEASE CONTACT DAVID STOWE AT (905) 874-2750 EXT 62379 OR CHRIS LAFLEUR EXT 62620
 - CITY REFERS TO THE CITY OF BRAMPTON
 - SEE DRAWINGS - - - FOR DIMENSIONS
 - SEE DRAWINGS - - - FOR REMOVALS
 - SEE DRAWING - - - FOR TYPICAL CROSS SECTIONS
 - SEE DRAWINGS - - - FOR PAVEMENT ELEVATION DETAILS
 - SEE DRAWINGS - - - FOR PAVEMENT MARKINGS AND SIGNAGE
 - SEE DRAWINGS - - - FOR LANDSCAPING DRAWINGS
 - SEE DRAWINGS - - - FOR STRUCTURAL DRAWINGS
- REFERENCE:** BENCH MARK F2-581 240.393m
One story brick building, no. 43 Regan Road. Tablet is set in the southeast face of concrete foundation, 3.25m northeasterly of the southerly building corner and 0.15m above the sidewalk.

60m 50m 40m 30m 20m 10m 0m 5m 10m

NO.	M.K.	DATE	ISSUED FOR 30% REVIEW	REVISIONS	M.K.	CHECKED
01	M.K.	21MAR22	ISSUED FOR 30% REVIEW		M.K.	CHECKED

Public Works & Engineering
Capital Works

PROJECT: _____ DWG. NO. _____

STORM INVERT	SANITARY INVERT	PROPOSED GRADES	CENTERLINE CHAINAGE	STORM INVERT	SANITARY INVERT	PROPOSED GRADES	CENTERLINE CHAINAGE
		11+600 218.60	11+600 218.50			11+600 217.50	11+600 217.40
		11+700 218.40	11+700 218.30			11+700 217.20	11+700 217.10
		11+800 218.20	11+800 218.10			11+800 217.80	11+800 217.70
		11+900 218.00	11+900 217.90			11+900 217.60	11+900 217.50
		11+920 217.80	11+920 217.70			11+920 217.40	11+920 217.30

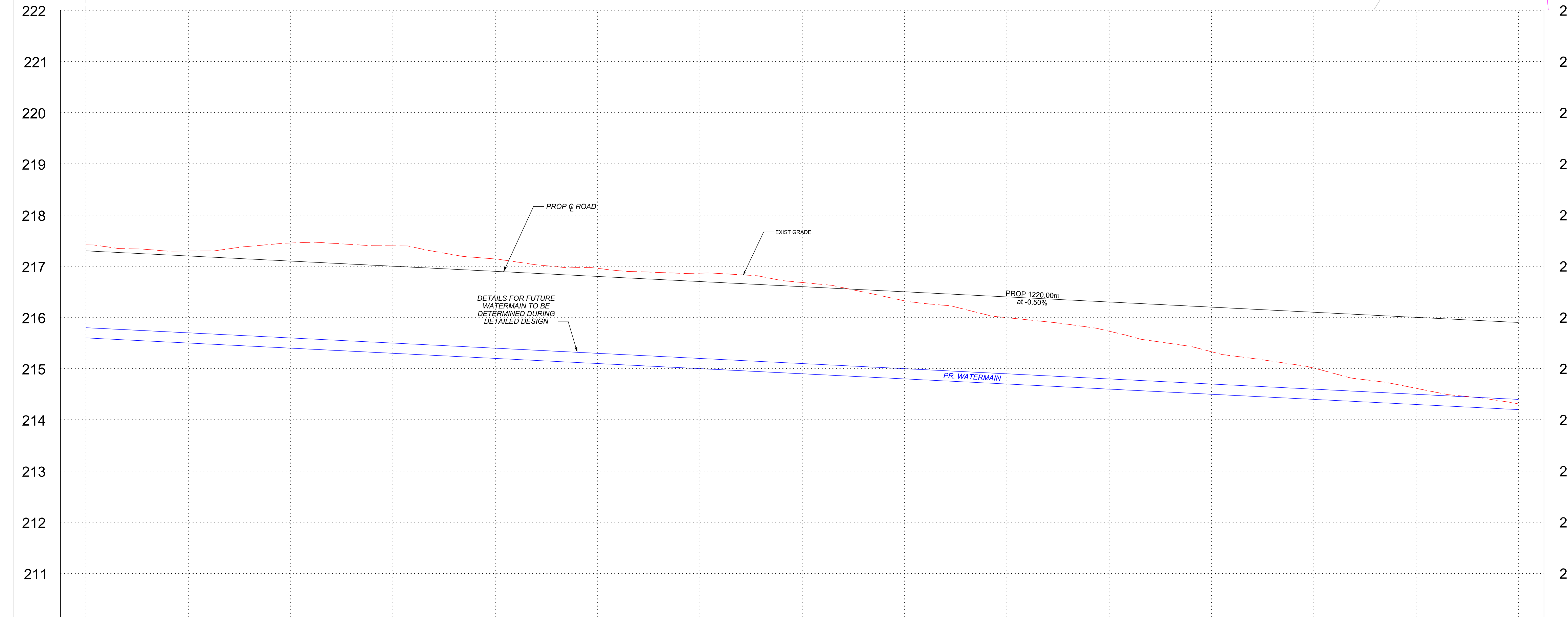
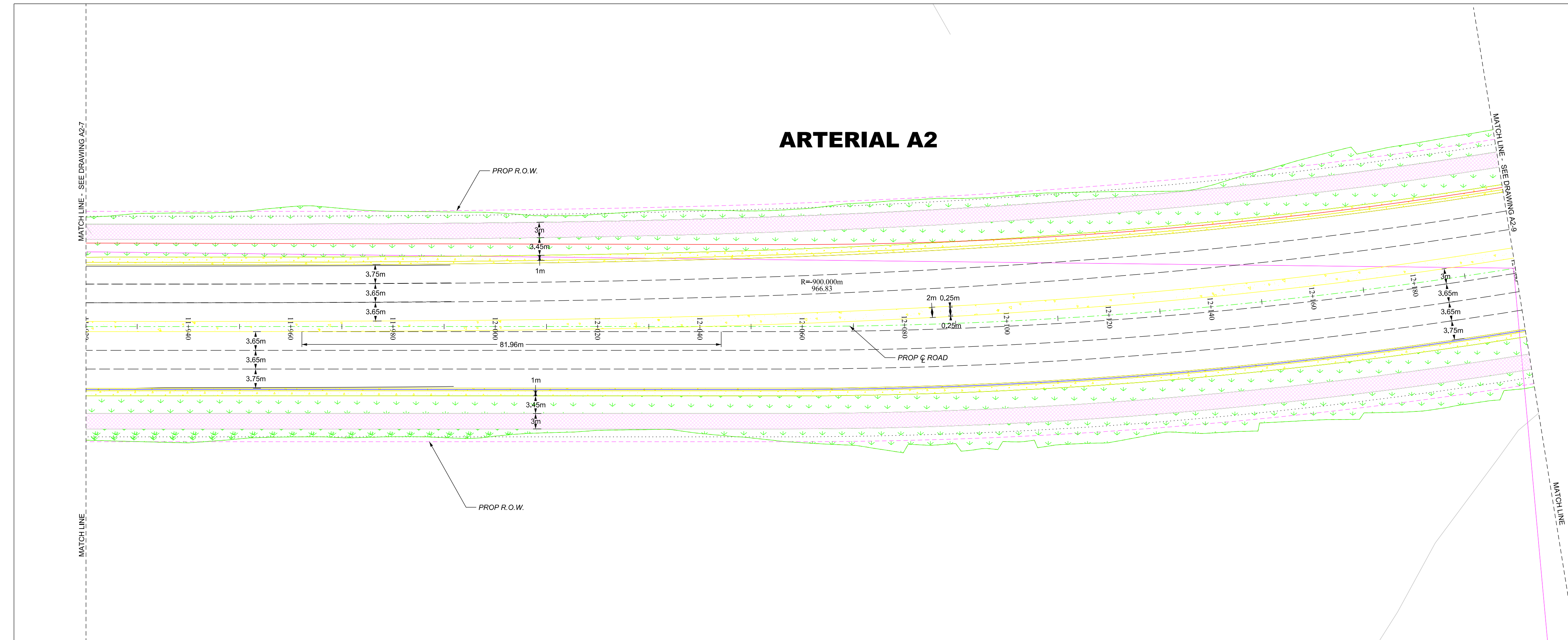
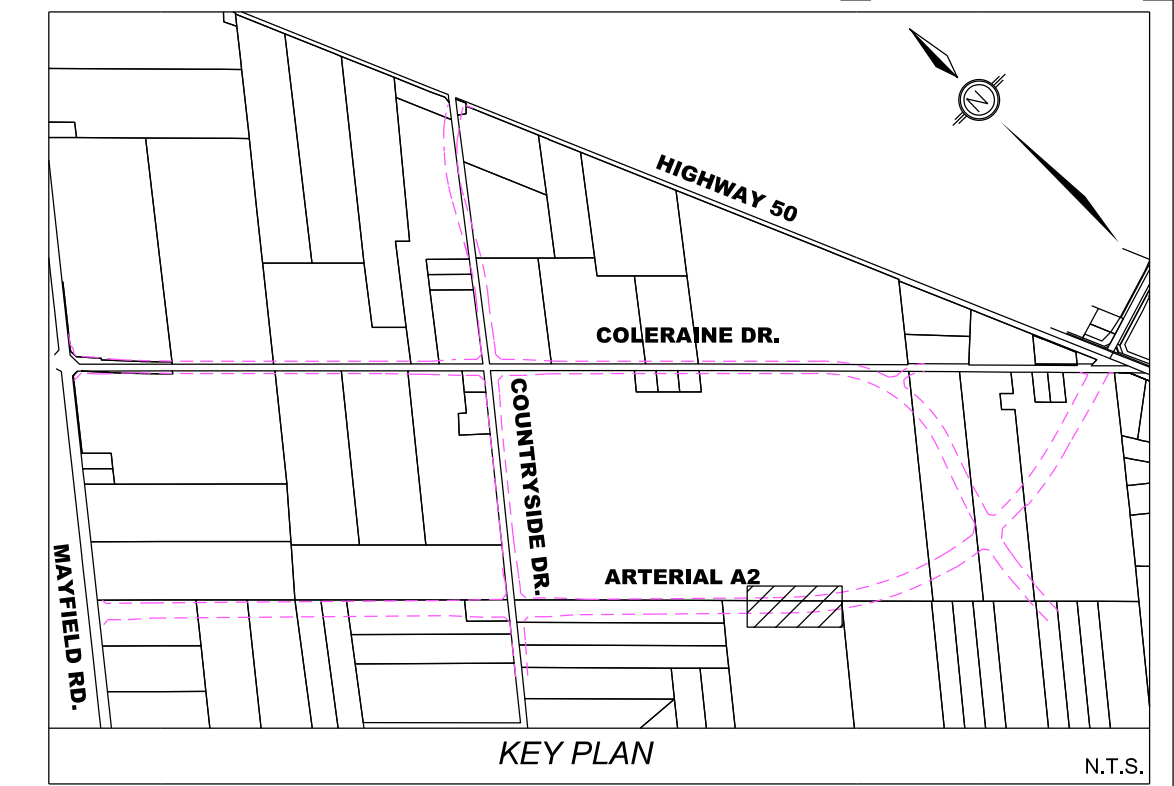
ARTERIAL A2
STA. 11+640 TO STA. 11+920

Description

PROPOSED RECONSTRUCTION

SURVEYED BY: BRAMPTON	DATE: NOVEMBER 15, 2019	FILE NO.	xxxxx
DRAWN BY: J. MILTON	CHECKED BY: M. KHAN	DRAWING NO.	
DESIGNED BY: M. KHAN	CHECKED BY: M. KHAN	XX-XX-XX	A2-7
SCALE: v 1:50 h 1:500	DATE: 15 NOV 19		

FOR STORM AND ROADWORKS ONLY



LEGEND:

	PROP CONC BUS BAY		PROP SEED / SOD
	PROP CONC KILLSTRIP/MEDIAN		PROP IMPRESSED COLOURED CONC
	PROP ASPHALT PAVEMENT		PROP ASPH MULTI USE TRAIL
	PROP DW REINSTATEMENT		PROP DW RELOCATED / NEW
	PROP STORM SEWER (PROFILE ONLY)		PROP TEMP ASPH PEDESTRIAN CONNECTION
	PROP MILLING & PLACEMENT OF 40mm H.L.I.		PROP SILT FENCE (TREE HOARDING)
	PROP CONC SIDEWALK / BUS PAD		PROP LIMIT OF GRADING
	PROP TACTILE WALKING STRIP INDICATOR		PROP TEMP ROCK CHECK DAM (PSPD 219.210)
	EX SANITARY SEWER		EX OVERHEAD HYDRO
	EX WATERMAIN		EX BELL
	EX GAS		PROP OVERHEAD HYDRO
	PROP WATERMAIN		PROP UNDERGROUND HYDRO
	PROP SANITARY SEWER		PROP STORM SEWER

- NOTES:**
- ALL EXIST MH TOPS, GAS, WATER & OTHER APPURTENANCES TO BE ADJUSTED TO SUIT PROP GRADES
 - DCB & DCB LEADS TO BE 200mm. CB LEADS TO BE 200mm. UNLESS OTHERWISE NOTED
 - ALL EXISTING CSPPS WITHIN P.O.W. TO BE REMOVED UNLESS OTHERWISE NOTED
 - PROPOSED MEDIANS TO HAVE CONCRETE BARRIER CURB O.P.S.D. 600.080
 - PROPOSED CONCRETE KILLSTRIP / MEDIAN SHALL BE DESIGNED TO 150mm CONCRETE 32MPa 200mm OF 20mm CRUSHER RUN LIMESTONE
 - ALL EXISTING UTILITY LOCATIONS ARE APPROXIMATE AND ARE TO BE CONFIRMED IN THE FIELD PRIOR TO CONSTRUCTION
 - FOR FINAL LAYOUT APPROVAL OF TRANSIT PADS PRIOR TO INSTALLATION, PLEASE CONTACT DAVID STOWE AT (905) 874-2750 EXT 62379 OR CHRIS LAFLEUR EXT 62620
 - CITY REFERS TO THE CITY OF BRAMPTON
 - SEE DRAWINGS - - - FOR DIMENSIONS
 - SEE DRAWINGS - - - FOR REMOVALS
 - SEE DRAWING - - - FOR TYPICAL CROSS SECTIONS
 - SEE DRAWINGS - - - FOR PAVEMENT ELEVATION DETAILS
 - SEE DRAWINGS - - - FOR PAVEMENT MARKINGS AND SIGNAGE
 - SEE DRAWINGS - - - FOR LANDSCAPING DRAWINGS
 - SEE DRAWINGS - - - FOR STRUCTURAL DRAWINGS
- REFERENCE:** BENCH MARK F2-581 240.393m
One story brick building, no. 43 Regan Road. Tablet is set in the southeast face of concrete foundation, 3.25m northeasterly of the southerly building corner and 0.15m above the sidewalk.

60m 50m 40m 30m 20m 10m 0m 5m 10m

NO.	BY	DATE	REVISIONS	CHECKED
01	M.K.	21MAR22	ISSUED FOR 30% REVIEW	M.K.

BRAMPTON Flower City
Region of Peel working with you

Public Works & Engineering
Capital Works

wood.

PROJECT: _____ DWG. NO. _____

STORM INVERT	SANITARY INVERT	PROPOSED GRADES	CENTERLINE CHAINAGE	STORM INVERT	SANITARY INVERT	PROPOSED GRADES	CENTERLINE CHAINAGE
		11+940 217.20	11+940			12+000 216.30	12+000
		11+960 217.10	11+960			12+020 216.80	12+020
		11+980 217.00	11+980			12+040 216.70	12+040
						12+060 216.60	12+060
						12+080 216.50	12+080
						12+100 216.40	12+100
						12+120 216.30	12+120
						12+140 216.20	12+140
						12+160 216.10	12+160
						12+180 216.00	12+180
						12+200 215.90	12+200

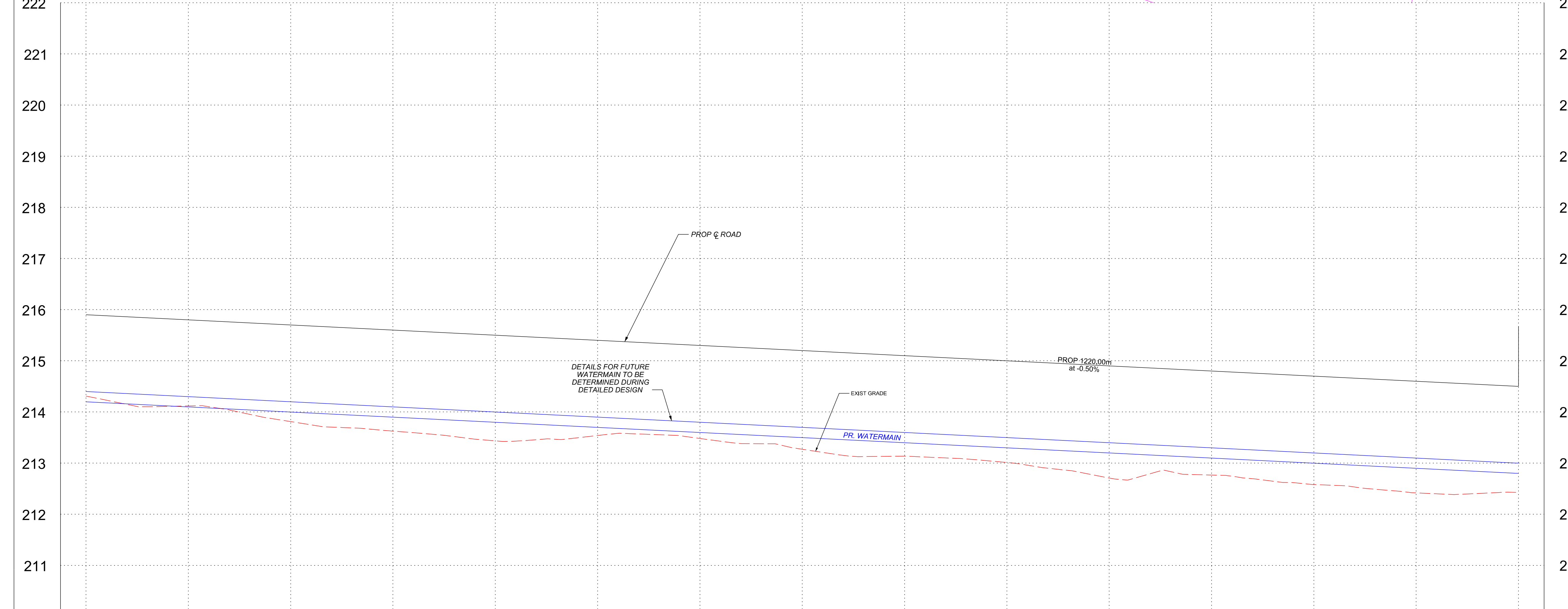
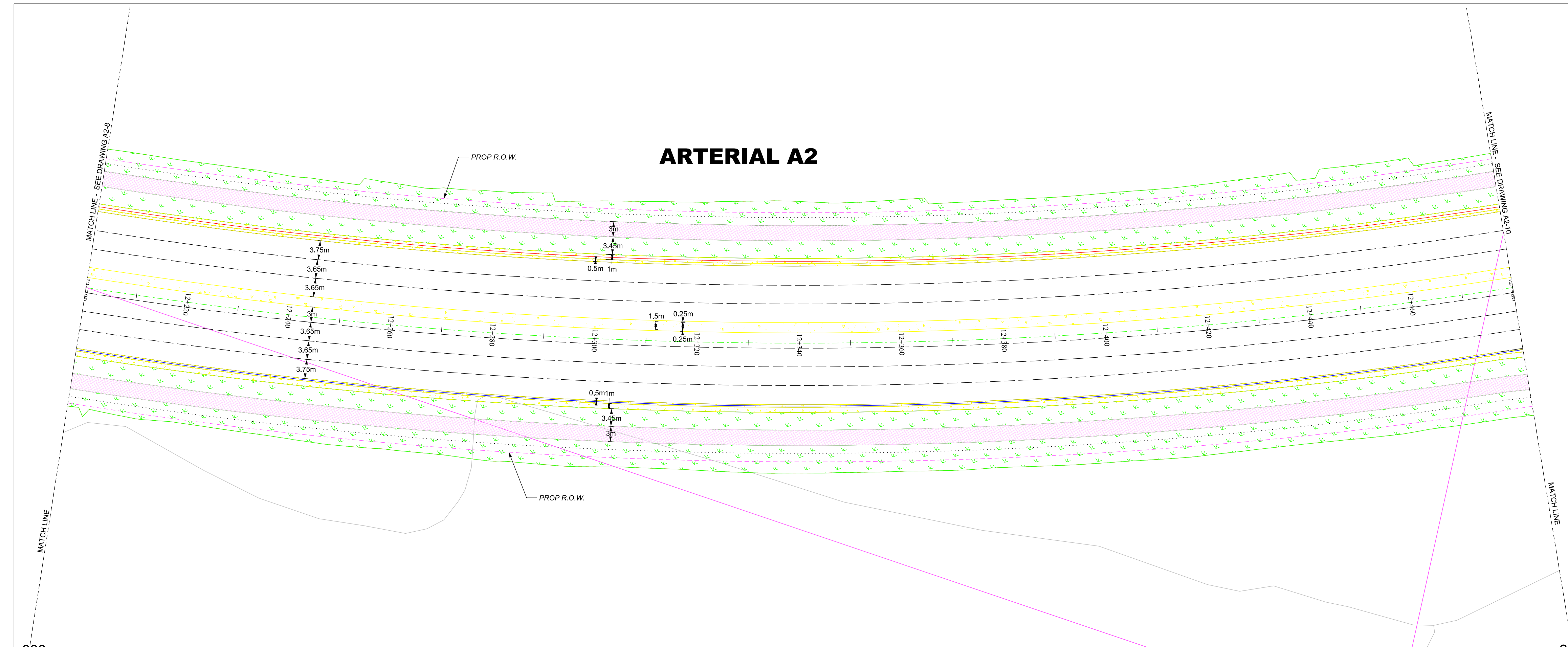
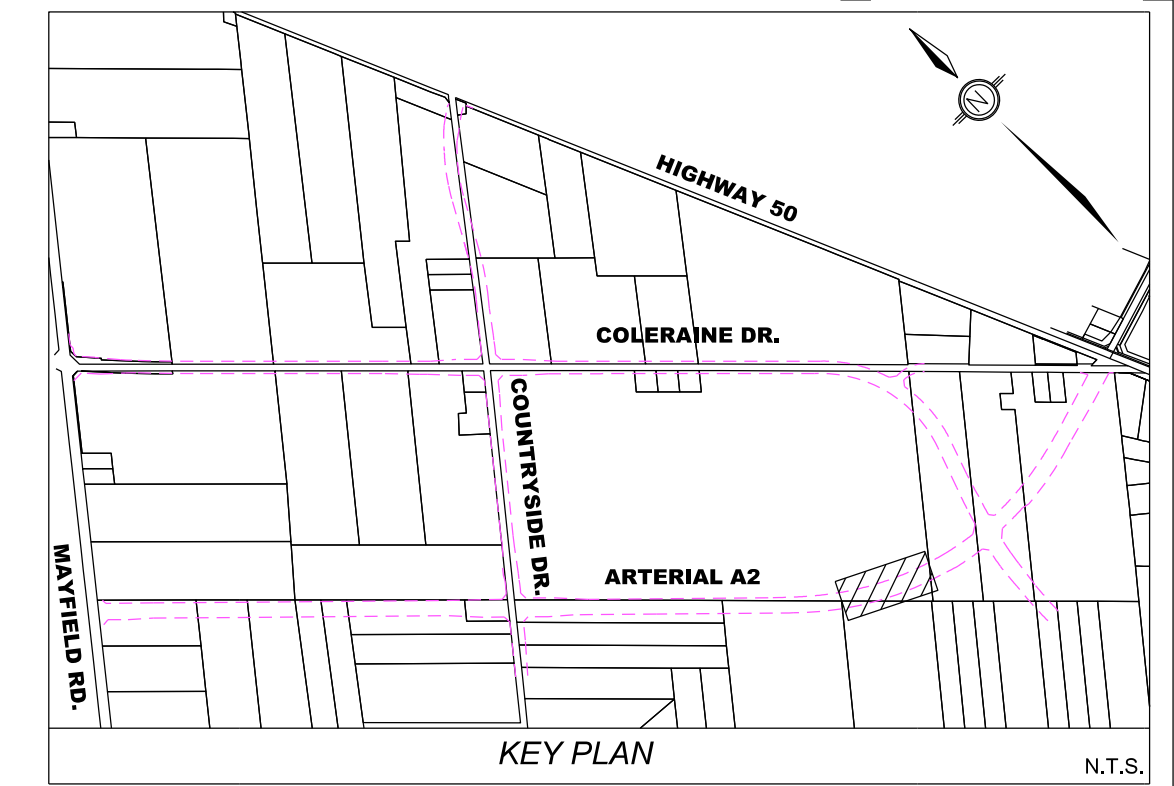

ARTERIAL A2
STA. 11+920 TO STA. 12+200

Description

PROPOSED RECONSTRUCTION

SURVEYED BY: BRAMPTON	DATE: NOVEMBER 15, 2019	FILE NO.	xxxxx
DRAWN BY: J. MILTON	CHECKED BY: M. KHAN	DRAWING NO.	
DESIGNED BY: M. KHAN	CHECKED BY: M. KHAN	XX-XX-XX	A2-8
SCALE: v 1:50 h 1:500	DATE: 15 NOV 19		

FOR STORM AND ROADWORKS ONLY



STORM INVERT															STORM INVERT														
SANITARY INVERT															SANITARY INVERT														
PROPOSED GRADES	12+200	215.30	12+240	215.70	12+280	215.60	12+280	215.50	12+300	215.40	12+320	215.30	12+340	215.20	12+360	215.10	12+380	215.00	12+400	214.90	12+420	214.80	12+440	214.70	12+460	214.60	12+480	214.50	PROPOSED GRADES
CENTERLINE CHAINAGE	12+200		12+240		12+280		12+280		12+300		12+320		12+340		12+360		12+380		12+400		12+420		12+440		12+460		12+480		CENTERLINE CHAINAGE

LEGEND:

	PROP CONC BUS BAY		PROP SEED / SOD
	PROP CONC KILLSTRIP/MEDIAN		PROP IMPRESSED COLOURED CONC
	PROP ASPHALT PAVEMENT		PROP ASPH MULTI USE TRAIL
	PROP DW REINSTATEMENT		PROP TEMP RELOCATED / NEW
	PROP STORM SEWER (PROFILE ONLY)		PROP TEMP ASPH PEDESTRIAN CONNECTION
	PROP MILLING & PLACEMENT OF 40mm HLL		PROP SILT FENCE (TREE HOARDING)
	PROP CONC SIDEWALK / BUS PAD		PROP LIMIT OF GRADING
	PROP TACTILE WALKING STRIP INDICATOR		PROP TEMP ROCK CHECK DAM (PSPD 219.210)
	EX SANITARY SEWER		EX OVERHEAD HYDRO
	EX WATERMAIN		EX BELL
	EX GAS		PROP OVERHEAD HYDRO
	PROP WATERMAIN		PROP UNDERGROUND HYDRO
	PROP SANITARY SEWER		PROP STORM SEWER

- NOTES:**
- ALL EXIST MH TOPS, GAS, WATER & OTHER APPURTENANCES TO BE ADJUSTED TO SUIT PROP GRADES
 - DCB & DCB LEADS TO BE 200mm, CB LEADS TO BE 200mm, UNLESS OTHERWISE NOTED
 - ALL EXISTING CURBS WITHIN R.O.W. TO BE REMOVED UNLESS OTHERWISE NOTED
 - PROPOSED MEDIANS TO HAVE CONCRETE BARRIER CURB O.P.S.D. 600.080
 - PROPOSED CONCRETE KILLSTRIP / MEDIAN SHALL BE DESIGNED TO 150mm CONCRETE 32MPa 200mm OF 20mm CRUSHER RUN LIMESTONE
 - ALL EXISTING UTILITY LOCATIONS ARE APPROXIMATE AND ARE TO BE CONFIRMED IN THE FIELD PRIOR TO CONSTRUCTION
 - FOR FINAL LAYOUT APPROVAL OF TRANSIT PADS PRIOR TO INSTALLATION, PLEASE CONTACT DAVID STOWE AT (905) 874-2750 EXT 62379 OR CHRIS LAFLEUR EXT 62620
 - CITY REFERS TO THE CITY OF BRAMPTON
 - SEE DRAWINGS - - - FOR DIMENSIONS
 - SEE DRAWINGS - - - FOR REMOVALS
 - SEE DRAWING - - - FOR TYPICAL CROSS SECTIONS
 - SEE DRAWINGS - - - FOR PAVEMENT ELEVATION DETAILS
 - SEE DRAWINGS - - - FOR PAVEMENT MARKINGS AND SIGNAGE
 - SEE DRAWINGS - - - FOR LANDSCAPING DRAWINGS
 - SEE DRAWINGS - - - FOR STRUCTURAL DRAWINGS
- REFERENCE:** BENCH MARK F2-581 240.393m
One story brick building, no. 42 Regan Road. Tablet is set in the southeast face of concrete foundation, 3.22m northeasterly of the southerly building corner and 0.15m above the sidewalk.

60m 50m 40m 30m 20m 10m 0m 5m 10m

NO.	M.K.	DATE	ISSUED FOR 30% REVIEW	REVISIONS	M.K.	CHECKED
01	M.K.	21MAR22	ISSUED FOR 30% REVIEW			

BRAMPTON Flower City
Region of Peel working with you
wood.
Public Works & Engineering
Capital Works

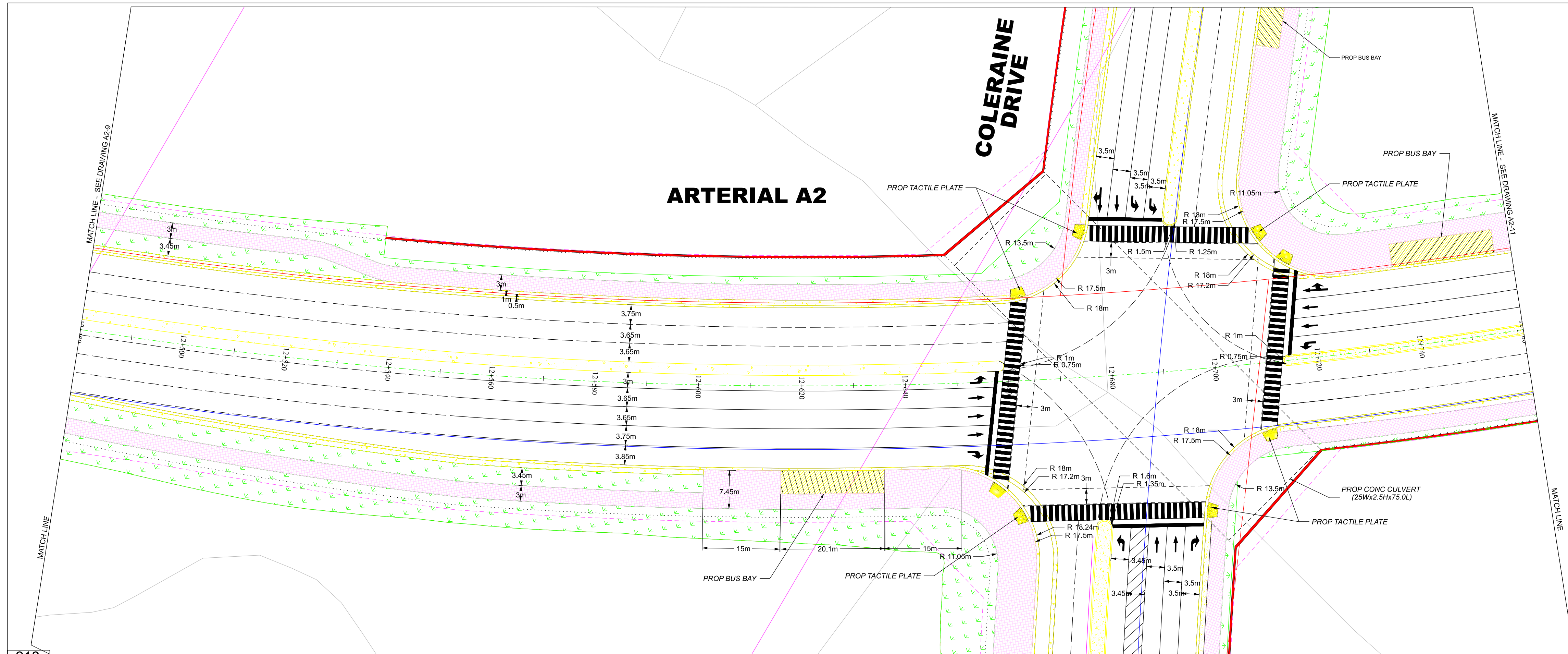
PROJECT	DWG. NO.		
---------	----------	--	--

ARTERIAL A2
STA. 12+200 TO STA. 12+480
 Description

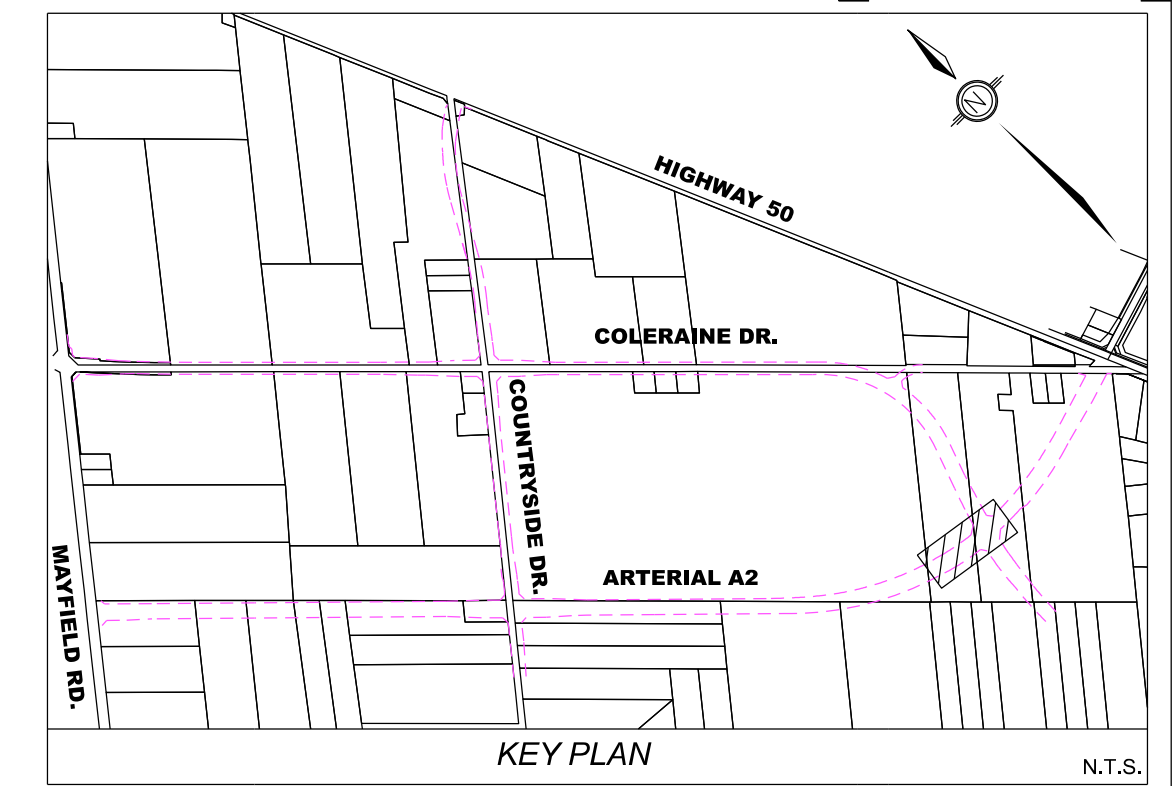
PROPOSED RECONSTRUCTION

SURVEYED BY: BRAMPTON	DATE: NOVEMBER 15, 2019	FILE NO.	xxxxx
DRAWN BY: J. MILTON	CHECKED BY: M. KHAN	DRAWING NO.	
DESIGNED BY: M. KHAN	CHECKED BY: M. KHAN		
SCALE: v 1:50 h 1:500	DATE: 15 NOV 19		

XX-XX-XX
A2-9



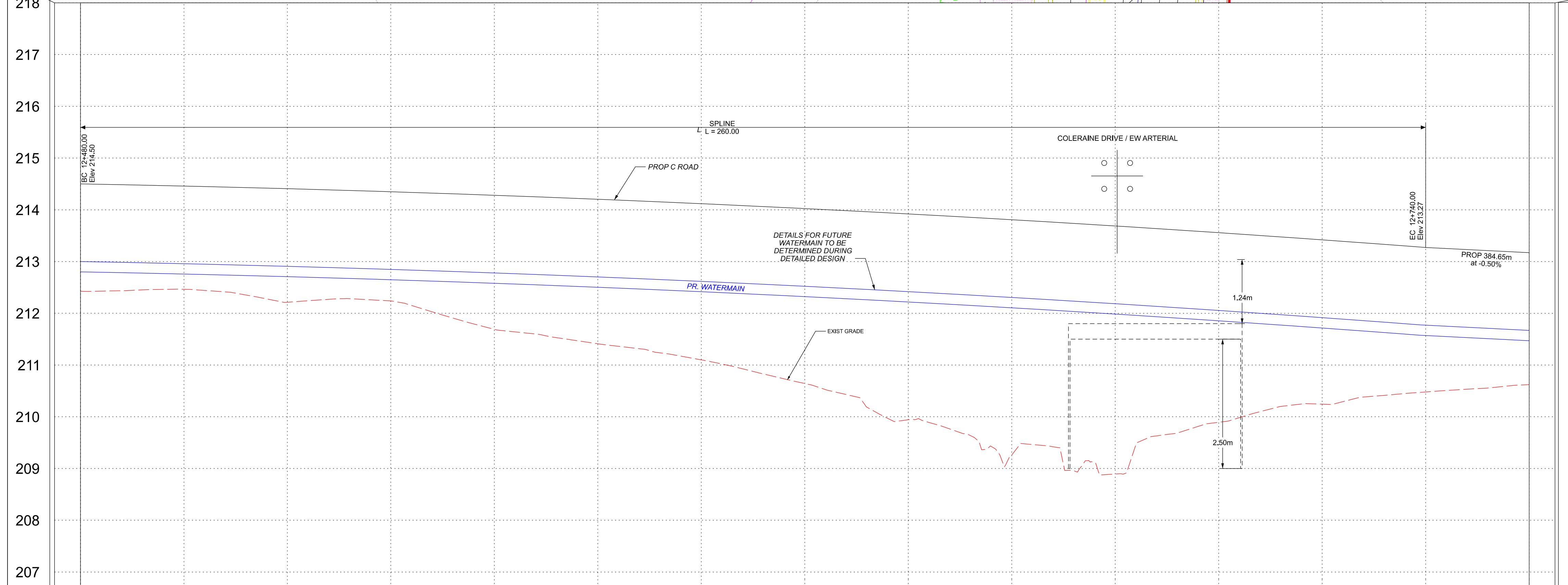
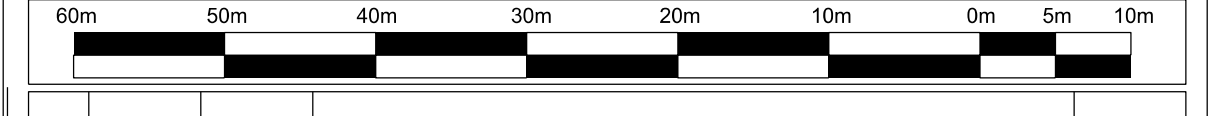
FOR STORM AND ROADWORKS ONLY



LEGEND:

PROP CONC BUS BAY	PROP IMPRESSED COLOURED CONC
PROP CONC KILLSTRIP/MEDIAN	PROP ASPH MULTILANE TRAIL
PROP ASPHALT PAVEMENT	PROP D/W RELOCATED / NEW
PROP D/W REINSTATEMENT	PROP TEMP ASPH PEDESTRIAN CONNECTION
PROP STORM SEWER (PROFILE ONLY)	PROP SILT FENCE (TREE HOARDINGS)
PROP MILLING & PLACEMENT OF 40mm H/L	PROP LIMIT OF GRADING
PROP CONC SIDEWALK / BUS PAD	PROP TEMP ROCK CHECK DAM (DPSD 219.210)
PROP TACTILE WALKING STRIP INDICATOR	EX OVERHEAD HYDRO
EX SANITARY SEWER	EX BELL
EX WATERMAIN	PROP OVERHEAD HYDRO
EX GAS	PROP UNDERGROUND HYDRO
PROP WATERMAIN	PROP STORM SEWER
PROP SANITARY SEWER	

- NOTES:**
- ALL EXIST MH TOPS, GAS, WATER & OTHER APPURTENANCES TO BE ADJUSTED TO SUIT PROP GRADES
 - DCB & D/CB LEADS TO BE 200mm, CB LEADS TO BE 200mm UNLESS OTHERWISE NOTED
 - ALL EXISTING CURBS WITHIN P.O.W. TO BE REMOVED UNLESS OTHERWISE NOTED
 - PROPOSED MEDIANS TO HAVE CONCRETE BARRIER CURB O.P.S.D. 600.080
 - PROPOSED CONCRETE KILLSTRIP / MEDIAN SHALL BE DESIGNED TO 150mm CONCRETE 32MPa 200mm OF 20mm CRUSHER RUN LIMESTONE
 - ALL EXISTING UTILITY LOCATIONS ARE APPROXIMATE AND ARE TO BE CONFIRMED IN THE FIELD PRIOR TO CONSTRUCTION
 - FOR FINAL LAYOUT APPROVAL OF TRANSIT PADS PRIOR TO INSTALLATION, PLEASE CONTACT DAVID STONE AT (905) 874-2750 EXT 62379 OR CHRIS LAFLEUR EXT 62620
 - CITY REFERS TO THE CITY OF BRAMPTON
 - SEE DRAWINGS - - - FOR DIMENSIONS
 - SEE DRAWINGS - - - FOR REMOVALS
 - SEE DRAWING - - - FOR TYPICAL CROSS SECTIONS
 - SEE DRAWINGS - - - FOR PAVEMENT ELEVATION DETAILS
 - SEE DRAWINGS - - - FOR PAVEMENT MARKINGS AND SIGNAGE
 - SEE DRAWINGS - - - FOR LANDSCAPING DRAWINGS
 - SEE DRAWINGS - - - FOR STRUCTURAL DRAWINGS
- REFERENCE:** BENCH MARK F2-581 240.393m
One story brick building, on 45 Regan Road. Tablet is set in the southeast base of corner foundation, 3.25m northeasterly of the southerly building corner and 0.15m above the sidewalk.



STORM INVERT											STORM INVERT	
SANITARY INVERT											SANITARY INVERT	
PROPOSED GRADES	12+500 214.46	12+550 214.41	12+600 214.35	12+650 214.28	12+700 214.20	12+750 214.12	12+800 214.02	12+850 213.92	12+900 213.81	12+950 213.69	12+1000 213.59	PROPOSED GRADES
CENTERLINE CHAINAGE	12+500	12+550	12+600	12+650	12+700	12+750	12+800	12+850	12+900	12+950	12+1000	CENTERLINE CHAINAGE

NO.	M.K.	DATE	ISSUED FOR 30% REVIEW	M.K.
01	M.K.	JULY 27, 2022	ISSUED FOR 30% REVIEW	M.K.
	BY		REVISIONS	CHECKED

BRAMPTON Flower City
Region of Peel working with you
wood.
 Public Works & Engineering
 Capital Works

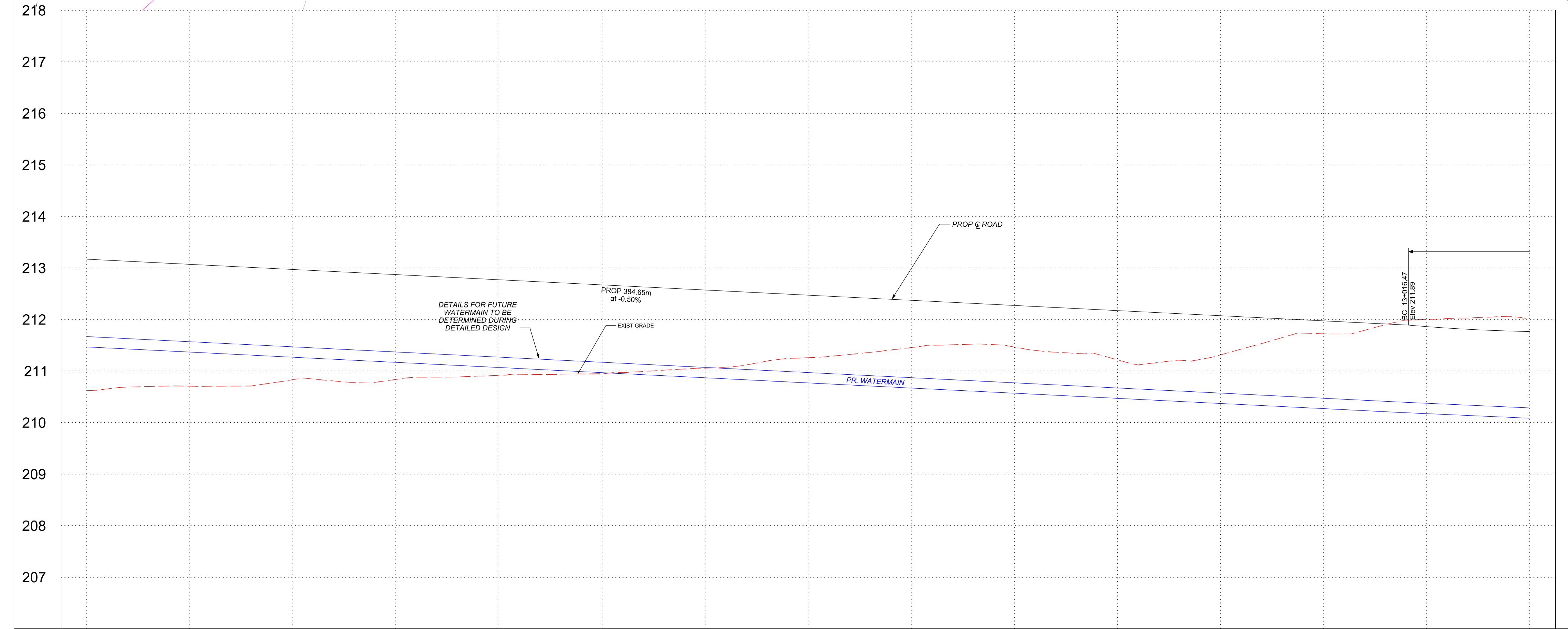
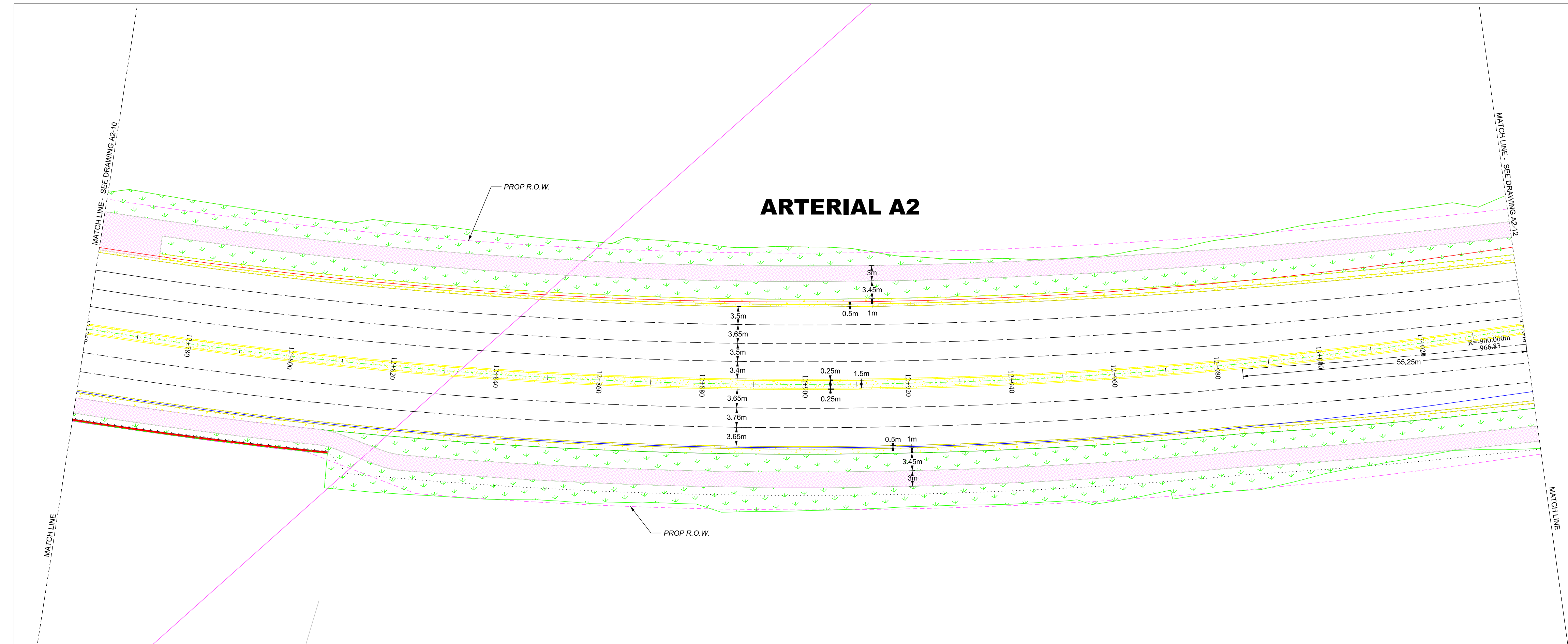
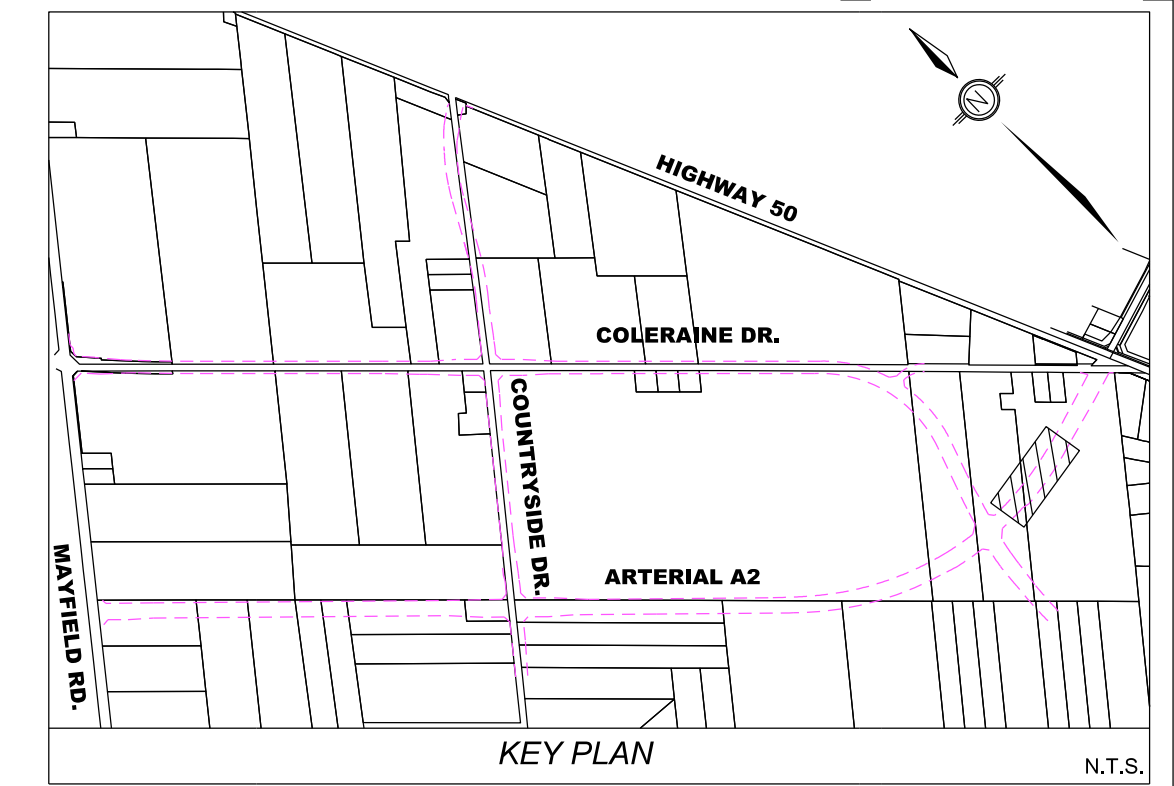
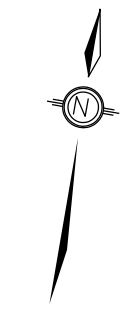
PROJECT	DWG. NO.		
---------	----------	--	--

ARTERIAL A2
 STA. 12+480 TO STA. 12+760
 Description
PROPOSED RECONSTRUCTION

SURVEYED BY: BRAMPTON	DATE: JULY 27, 2022	FILE NO.	xxxxxx
DRAWN BY: D. TUNO	CHECKED BY: M. KHAN	DRAWING NO.	
DESIGNED BY: M. KHAN	CHECKED BY: M. KHAN		
SCALE: v 1:50 h 1:500	DATE: JULY 27, 2022		

XX-XX-XX A2-10

FOR STORM AND ROADWORKS ONLY



STORM INVERT														STORM INVERT		
SANITARY INVERT														SANITARY INVERT		
PROPOSED GRADES	12+760	12+780	12+800	12+820	12+840	12+860	12+880	12+900	12+920	12+940	12+960	12+980	13+000	13+020	13+040	PROPOSED GRADES
CENTERLINE CHAINAGE	12+760	12+780	12+800	12+820	12+840	12+860	12+880	12+900	12+920	12+940	12+960	12+980	13+000	13+020	13+040	CENTERLINE CHAINAGE

LEGEND:

	PROP CONC BUS BAY		PROP SEED / SOD
	PROP CONC KILLSTRIP/MEDIAN		PROP IMPRESSED COLOURED CONC
	PROP ASPHALT PAVEMENT		PROP ASPH MULTI USE TRAIL
	PROP DW REINSTATEMENT		PROP DW RELOCATED / NEW
	PROP STORM SEWER (PROFILE ONLY)		PROP TEMP ASPH PEDESTRIAN CONNECTION
	PROP MILLING & PLACEMENT OF 40mm H.L.I.		PROP SILT FENCE (TREE HOARDING)
	PROP CONC SIDEWALK / BUS PAD		PROP LIMIT OF GRADING
	PROP TACTILE WALKING STRIP INDICATOR		PROP TEMP ROCK CHECK DAM (PSPD 219.210)
	EX SANITARY SEWER		EX OVERHEAD HYDRO
	EX WATERMAIN		EX BELL
	EX GAS		PROP OVERHEAD HYDRO
	PROP WATERMAIN		PROP UNDERGROUND HYDRO
	PROP SANITARY SEWER		PROP STORM SEWER

- NOTES:**
- ALL EXIST MH TOPS, GAS, WATER & OTHER APPURTENANCES TO BE ADJUSTED TO SUIT PROP GRADES
 - DCB & DCS LEADS TO BE 200mm, CB LEADS TO BE 250mm, UNLESS OTHERWISE NOTED
 - ALL EXISTING CSPPS WITHIN P.O.W. TO BE REMOVED UNLESS OTHERWISE NOTED
 - PROPOSED MEDIANS TO HAVE CONCRETE BARRIER CURB O.P.S.D. 600.080
 - PROPOSED CONCRETE KILLSTRIP / MEDIAN SHALL BE DESIGNED TO 150mm CONCRETE 32MPa 200mm OF 20mm CRUSHER RUN LIMESTONE
 - ALL EXISTING UTILITY LOCATIONS ARE APPROXIMATE AND ARE TO BE CONFIRMED IN THE FIELD PRIOR TO CONSTRUCTION
 - FOR FINAL LAYOUT APPROVAL OF TRANSIT PADS PRIOR TO INSTALLATION, PLEASE CONTACT DAVID STOWE AT (905) 874-2750 EXT 62379 OR CHRIS LAFLEUR EXT 62620
 - CITY REFERS TO THE CITY OF BRAMPTON
 - SEE DRAWINGS - - - FOR DIMENSIONS
 - SEE DRAWINGS - - - FOR REMOVALS
 - SEE DRAWING - - - FOR TYPICAL CROSS SECTIONS
 - SEE DRAWINGS - - - FOR PAVEMENT ELEVATION DETAILS
 - SEE DRAWINGS - - - FOR PAVEMENT MARKINGS AND SIGNAGE
 - SEE DRAWINGS - - - FOR LANDSCAPING DRAWINGS
 - SEE DRAWINGS - - - FOR STRUCTURAL DRAWINGS
- REFERENCE:** BENCH MARK F2-581 240.393m
One story brick building, no 43 Regan Road. Tablet is set in the southeast face of concrete foundation, 3.25m northeasterly of the southerly building corner and 0.15m above the sidewalk.

60m 50m 40m 30m 20m 10m 0m 5m 10m

01	M.K.	21MAR22	ISSUED FOR 30% REVIEW	M.K.
NO.	BY	DATE	REVISIONS	CHECKED

Public Works & Engineering
Capital Works

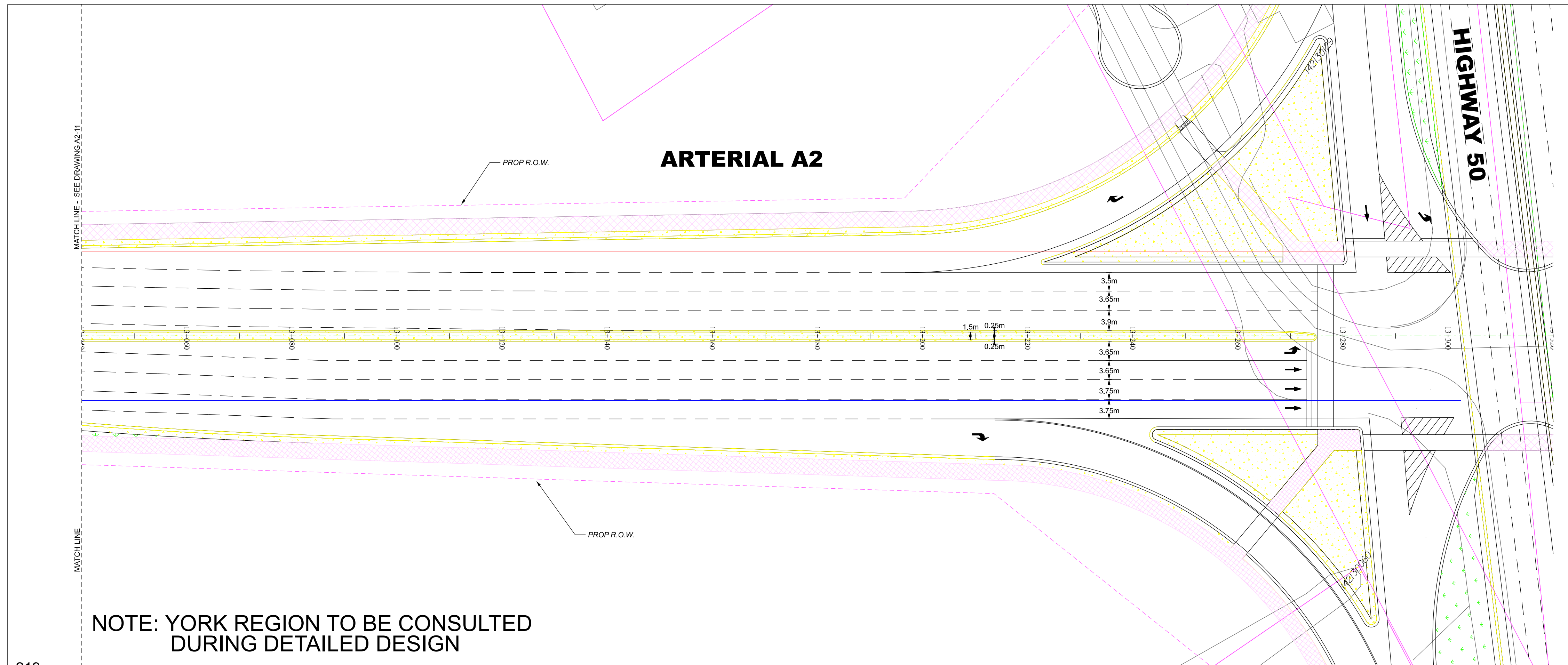
PROJECT	DWG. NO.		
---------	----------	--	--

ARTERIAL A2
STA. 12+760 TO STA. 13+040

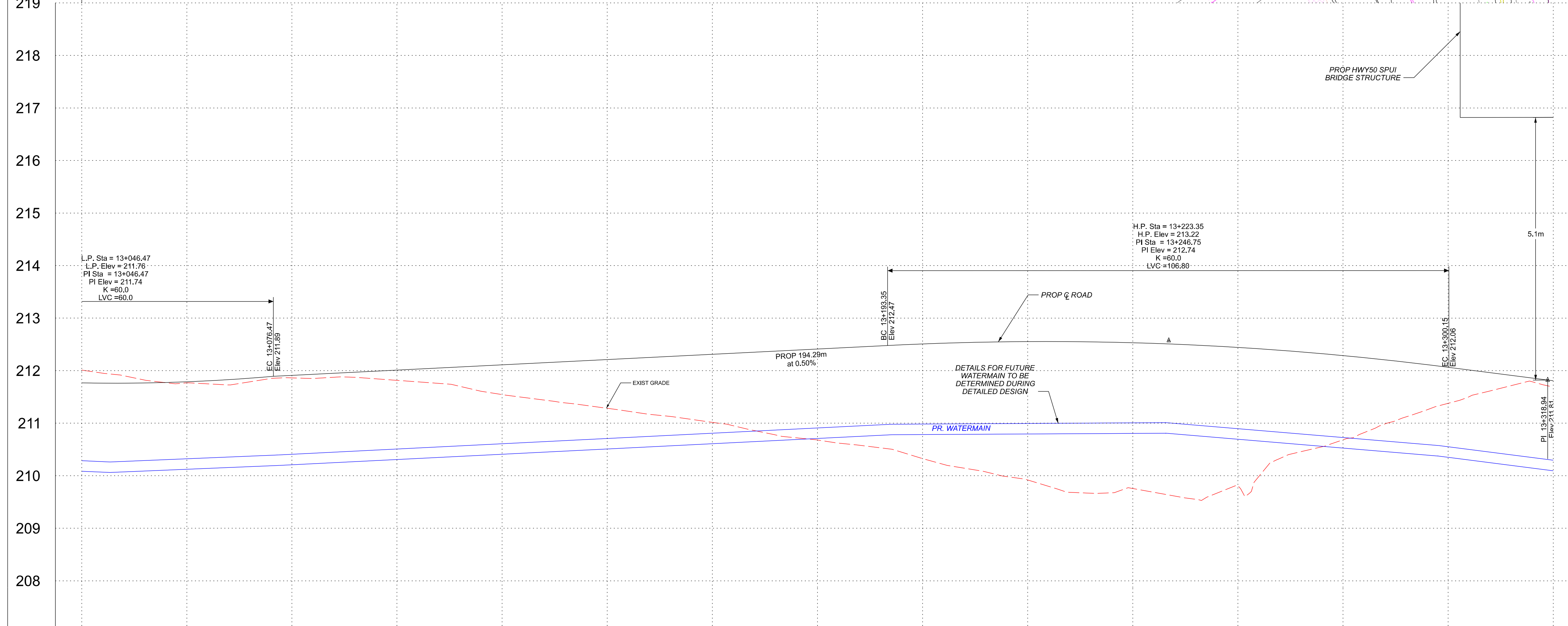
Description

PROPOSED RECONSTRUCTION

SURVEYED BY: BRAMPTON	DATE: NOVEMBER 15, 2019	FILE NO.	xxxxxx
DRAWN BY: J. MILTON	CHECKED BY: M. KHAN	DRAWING NO.	
DESIGNED BY: M. KHAN	CHECKED BY: M. KHAN	XX-XX-XX	A2-11
SCALE: v 1:50 h 1:500	DATE: 15 NOV 19		

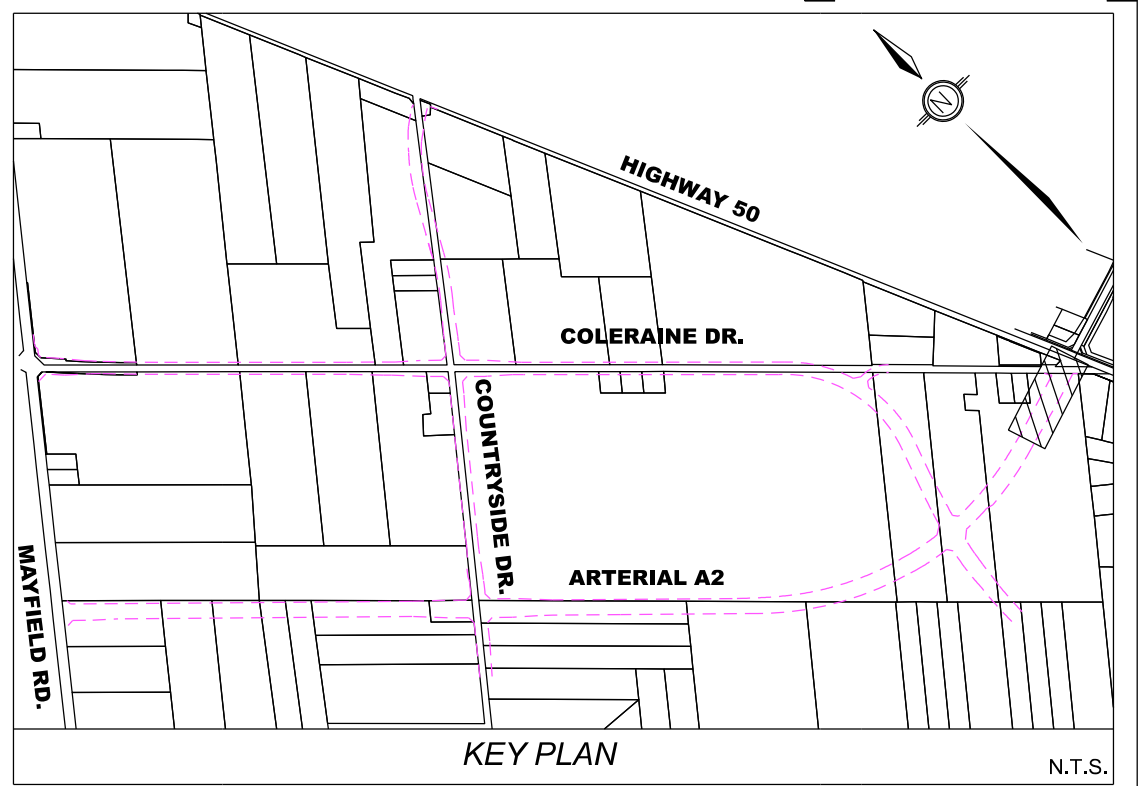


NOTE: YORK REGION TO BE CONSULTED DURING DETAILED DESIGN



STATION	PROPOSED GRADES	CENTERLINE CHAINAGE
13+000	211.24	
13+050	211.12	
13+100	210.99	
13+120	210.87	
13+125	210.84	
13+140	210.92	
13+180	211.02	
13+180	211.12	
13+200	211.22	
13+220	211.32	
13+240	211.42	
13+260	211.52	
13+260	211.62	
13+300	211.72	
13+320	211.80	

FOR STORM AND ROADWORKS ONLY



LEGEND:

	PROP CONC BUS BAY		PROP SEED / SOD
	PROP CONC KILLSTRIP/MEDIAN		PROP IMPRESSED COLOURED CONC
	PROP ASPHALT PAVEMENT		PROP ASPH MULTIUSE TRAIL
	PROP DW REINSTATEMENT		PROP TEMP ASPH PEDESTRIAN CONNECTION
	PROP STORM SEWER (PROFILE ONLY)		PROP TEMP ASPH PEDESTRIAN CONNECTION (TREE HOARDING)
	PROP MILLING & PLACEMENT OF 40mm HLI		PROP LIMIT OF GRADING
	PROP CONC SIDEWALK / BUS PAD		PROP TEMP ROCK CHECK DAM (DPSD 219.210)
	PROP TACTILE WALKING STRIP INDICATOR		EX OVERHEAD HYDRO
	EX SANITARY SEWER		EX BELL
	EX WATERMAIN		PROP OVERHEAD HYDRO
	EX GAS		PROP UNDERGROUND HYDRO
	PROP WATERMAIN		PROP STORM SEWER
	PROP SANITARY SEWER		

- NOTES:**
- ALL EXIST MH TOPS, GAS, WATER & OTHER APPURTENANCES TO BE ADJUSTED TO SUIT PROP GRADES
 - DCB & DICB LEADS TO BE 200mm, CB LEADS TO BE 300mm, UNLESS OTHERWISE NOTED
 - ALL EXISTING CURBS WITHIN R.O.W. TO BE REMOVED UNLESS OTHERWISE NOTED
 - PROPOSED MEDIANS TO HAVE CONCRETE BARRIER CURB O.P.S.D. 600.080
 - PROPOSED CONCRETE KILLSTRIP / MEDIAN SHALL BE DESIGNED TO 150mm CONCRETE 32MPa 200mm OF 20mm CRUSHER RUN LIMESTONE
 - ALL EXISTING UTILITY LOCATIONS ARE APPROXIMATE AND ARE TO BE CONFIRMED IN THE FIELD PRIOR TO CONSTRUCTION
 - FOR FINAL LAYOUT APPROVAL OF TRANSIT PADS PRIOR TO INSTALLATION, PLEASE CONTACT DAVID STONE AT (905) 874-2750 EXT 62379 OR CHRIS LAFLEUR EXT 62620
 - CITY REFERS TO THE CITY OF BRAMPTON
 - SEE DRAWINGS - - - FOR DIMENSIONS
 - SEE DRAWINGS - - - FOR REMOVALS
 - SEE DRAWING - - - FOR TYPICAL CROSS SECTIONS
 - SEE DRAWINGS - - - FOR PAVEMENT ELEVATION DETAILS
 - SEE DRAWINGS - - - FOR PAVEMENT MARKINGS AND SIGNAGE
 - SEE DRAWINGS - - - FOR LANDSCAPING DRAWINGS
 - SEE DRAWINGS - - - FOR STRUCTURAL DRAWINGS
- REFERENCE:** BENCH MARK F2-581 240.393m
One story brick building, on 45 Regan Road. Tablet is set in the southeast face of concrete foundation, 3.25m northeasterly of the southerly building corner and 0.15m above the sidewalk.

60m 50m 40m 30m 20m 10m 0m 5m 10m

NO.	M.K.	BY	DATE	ISSUED FOR 30% REVIEW	REVISIONS	M.K.	CHECKED
01	M.K.		JULY 27, 2022	ISSUED FOR 30% REVIEW			

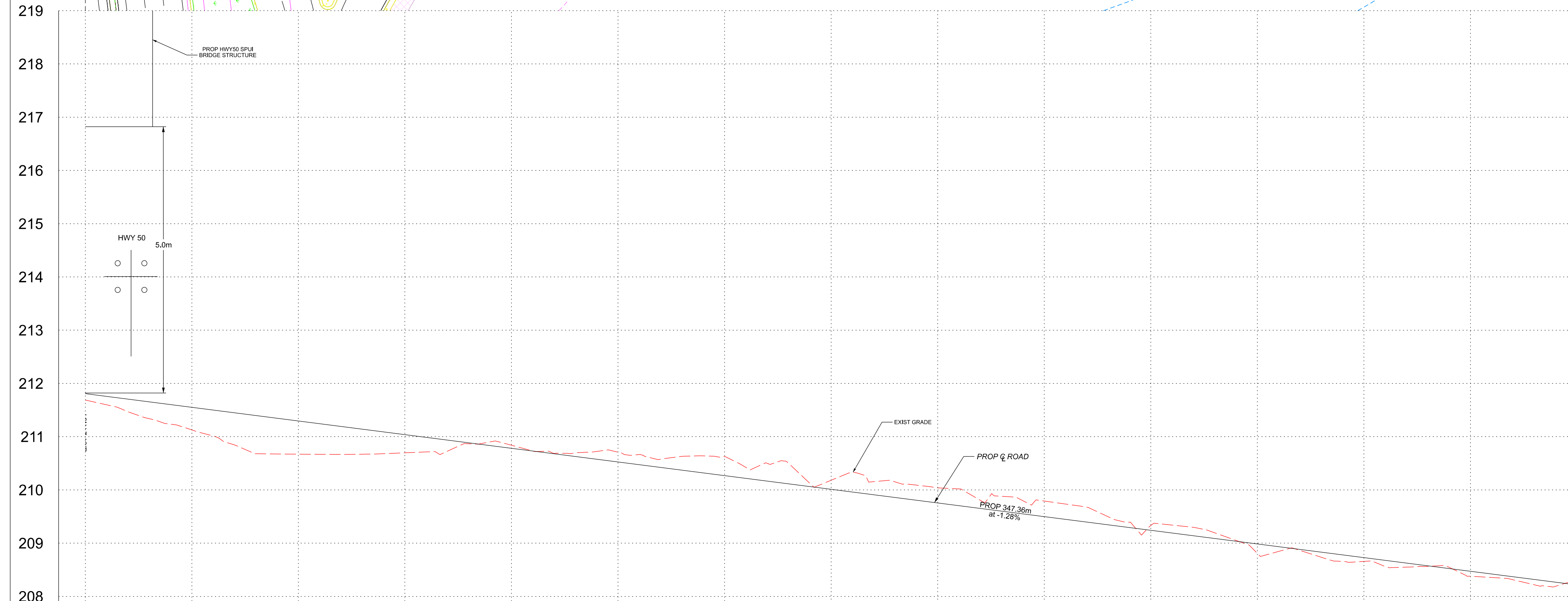
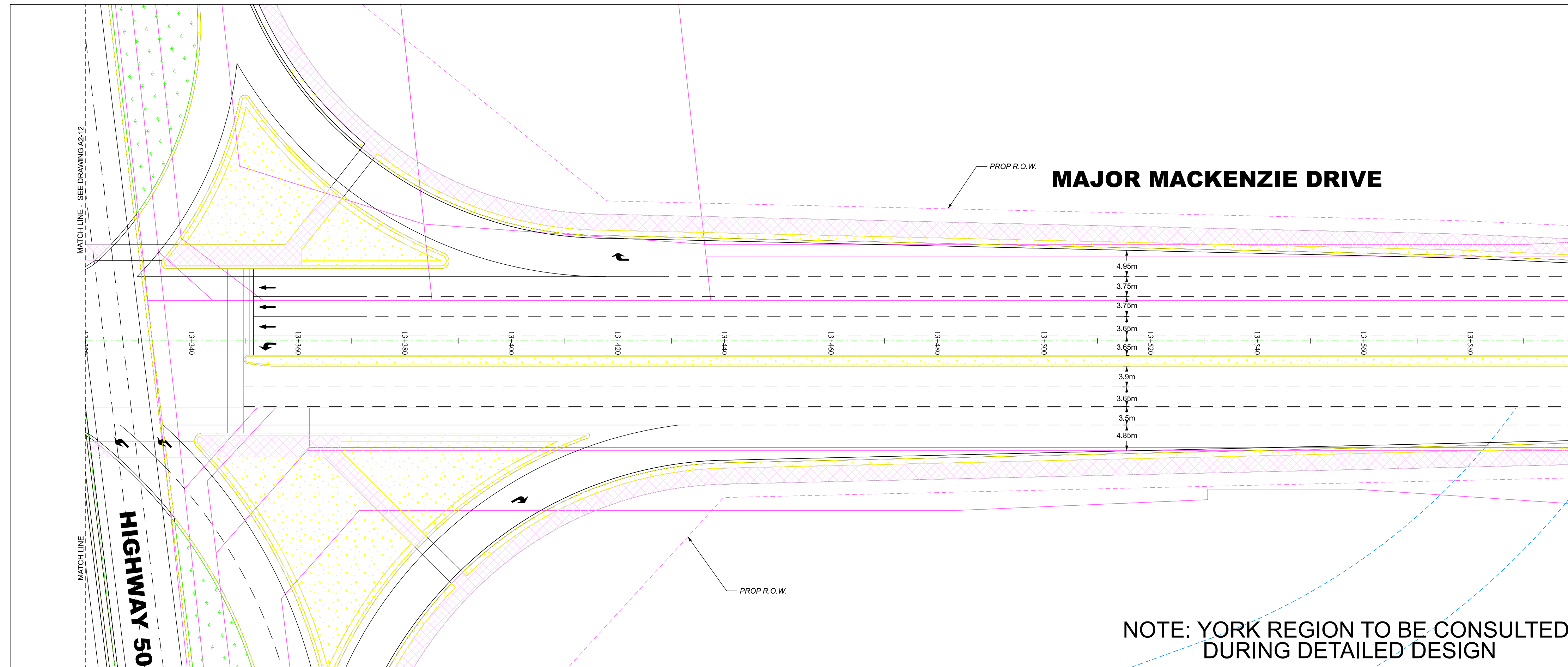
ARTERIAL A2
STA. 13+040 TO STA. 13+320

Description

PROPOSED RECONSTRUCTION

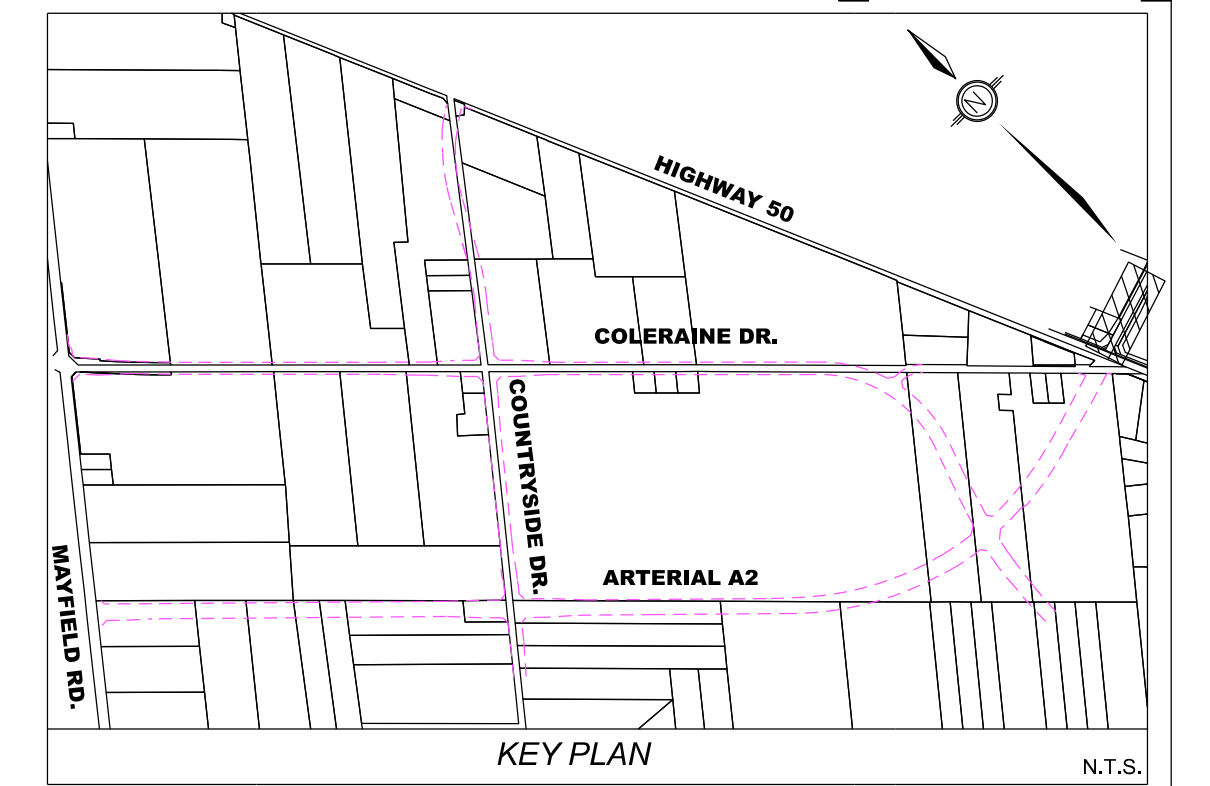
SURVEYED BY: BRAMPTON	DATE: JULY 27, 2022	FILE NO.:	xxxxxx
DRAWN BY: D. TUNO	CHECKED BY: M. KHAN	DRAWING NO.:	
DESIGNED BY: M. KHAN	CHECKED BY: M. KHAN		
SCALE: v 1:50 h 1:500	DATE: JULY 27, 2022		

PROJECT DWG. NO. **XX-XX-XX** SHEET NO. **A2-12**



STORM INVERT	SANITARY INVERT	PROPOSED GRADES	CENTERLINE CHAINAGE	STORM INVERT	SANITARY INVERT	PROPOSED GRADES	CENTERLINE CHAINAGE
		13+329 211.09	13+329				
		13+340 211.54	13+340				
		13+360 211.29	13+360				
		13+380 211.03	13+380				
		13+400 210.77	13+400				
		13+420 210.52	13+420				
		13+440 210.26	13+440				
		13+460 210.00	13+460				
		13+480 209.75	13+480				
		13+500 209.49	13+500				
		13+520 209.23	13+520				
		13+540 208.98	13+540				
		13+560 208.72	13+560				
		13+580 208.46	13+580				
		13+600 208.21	13+600				

FOR STORM AND ROADWORKS ONLY



LEGEND:

<ul style="list-style-type: none"> PROP CONC BUS BAY PROP CONC KILLSTRIP/MEDIAN PROP ASPHALT PAVEMENT PROP DW REINSTATEMENT PROP STORM SEWER (PROFILE ONLY) PROP MILLING & PLACEMENT OF 40mm HLT PROP CONC SIDEWALK / BUS PAD PROP TACTILE WALKING STRIP INDICATOR EX SANITARY SEWER EX WATERMAIN EX GAS PROP WATERMAIN PROP SANITARY SEWER 	<ul style="list-style-type: none"> PROP SEED / SOD PROP IMPRESSED COLOURED CONC PROP ASPH MULTI USE TRAIL PROP DW RELOCATED / NEW PROP TEMP ASPH PEDESTRIAN CONNECTION PROP SILT FENCE (TREE HOARDINGS) PROP LIMIT OF GRADING PROP TEMP ROCK CHECK DAM (RPSD 219.210) EX OVERHEAD HYDRO EX BELL PROP OVERHEAD HYDRO PROP UNDERGROUND HYDRO PROP STORM SEWER
--	--

- NOTES:**
- ALL EXIST MH TOPS, GAS, WATER & OTHER APPURTENANCES TO BE ADJUSTED TO SUIT PROP GRADES
 - DCB & DIB LEADS TO BE 200mm, CB LEADS TO BE 200mm, UNLESS OTHERWISE NOTED
 - ALL EXISTING CURBS WITHIN P.O.W. TO BE REMOVED UNLESS OTHERWISE NOTED
 - PROPOSED MEDIANS TO HAVE CONCRETE BARRIER CURB O.P.S.D. 600.080
 - PROPOSED CONCRETE KILLSTRIP / MEDIAN SHALL BE DESIGNED TO 150mm CONCRETE 32MPa 200mm OF 20mm CRUSHER RUN LIMESTONE
 - ALL EXISTING UTILITY LOCATIONS ARE APPROXIMATE AND ARE TO BE CONFIRMED IN THE FIELD PRIOR TO CONSTRUCTION
 - FOR FINAL LAYOUT APPROVAL OF TRANSIT PADS PRIOR TO INSTALLATION, PLEASE CONTACT DAVID STOWE AT (905) 874-2750 EXT 62379 OR CHRIS LAFLEUR EXT 62620
 - CITY REFERS TO THE CITY OF BRAMPTON
 - SEE DRAWINGS - - - FOR DIMENSIONS
 - SEE DRAWINGS - - - FOR REMOVALS
 - SEE DRAWING - - - FOR TYPICAL CROSS SECTIONS
 - SEE DRAWINGS - - - FOR PAVEMENT ELEVATION DETAILS
 - SEE DRAWINGS - - - FOR PAVEMENT MARKINGS AND SIGNAGE
 - SEE DRAWINGS - - - FOR LANDSCAPING DRAWINGS
 - SEE DRAWINGS - - - FOR STRUCTURAL DRAWINGS
- REFERENCE:** BENCH MARK F2-581 240.393m
One story brick building, on 45 Regan Road. Tablet is set in the southeast face of concrete foundation, 3.25m northeasterly of the southerly building corner and 0.15m above the sidewalk.

NO.	BY	DATE	REVISIONS	CHECKED
01	M.K.	JULY 27, 2022	ISSUED FOR 30% REVIEW	M.K.

Public Works & Engineering
Capital Works

PROJECT: _____ DWG. NO.: _____

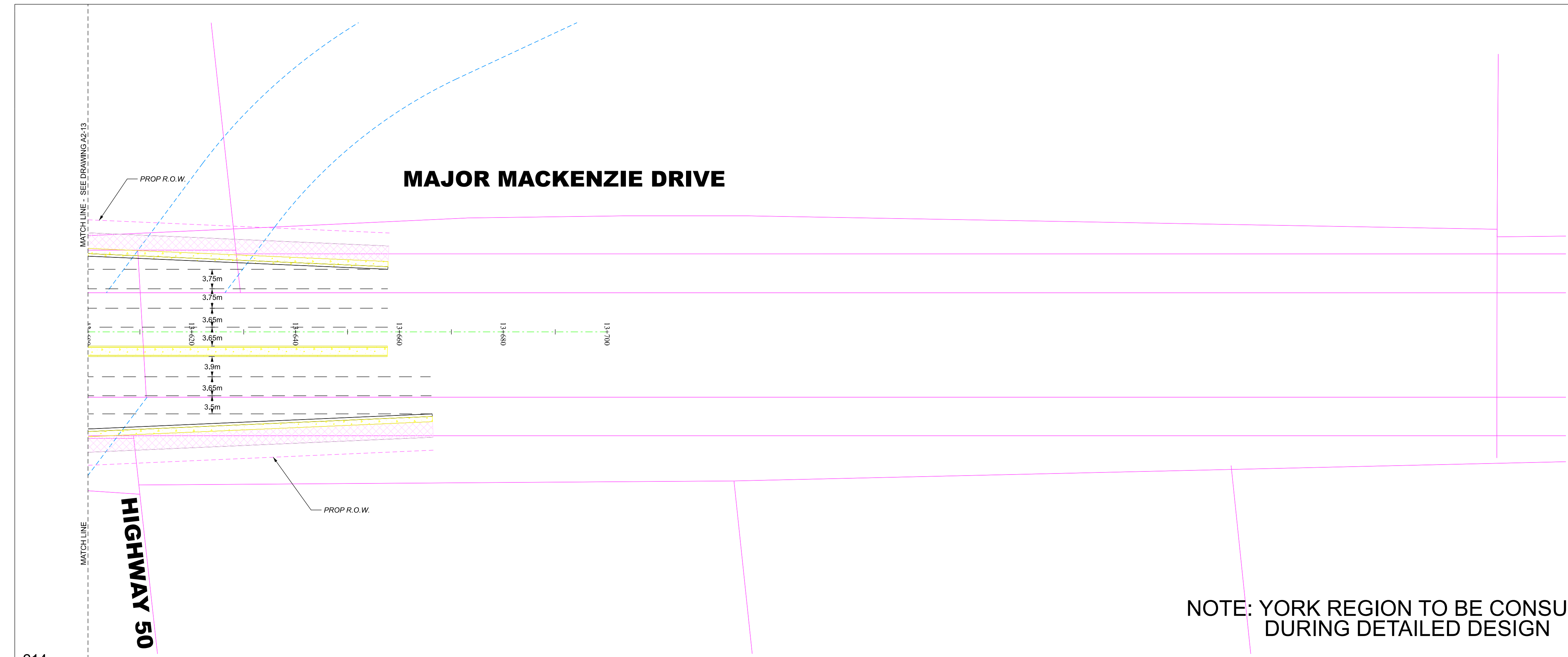
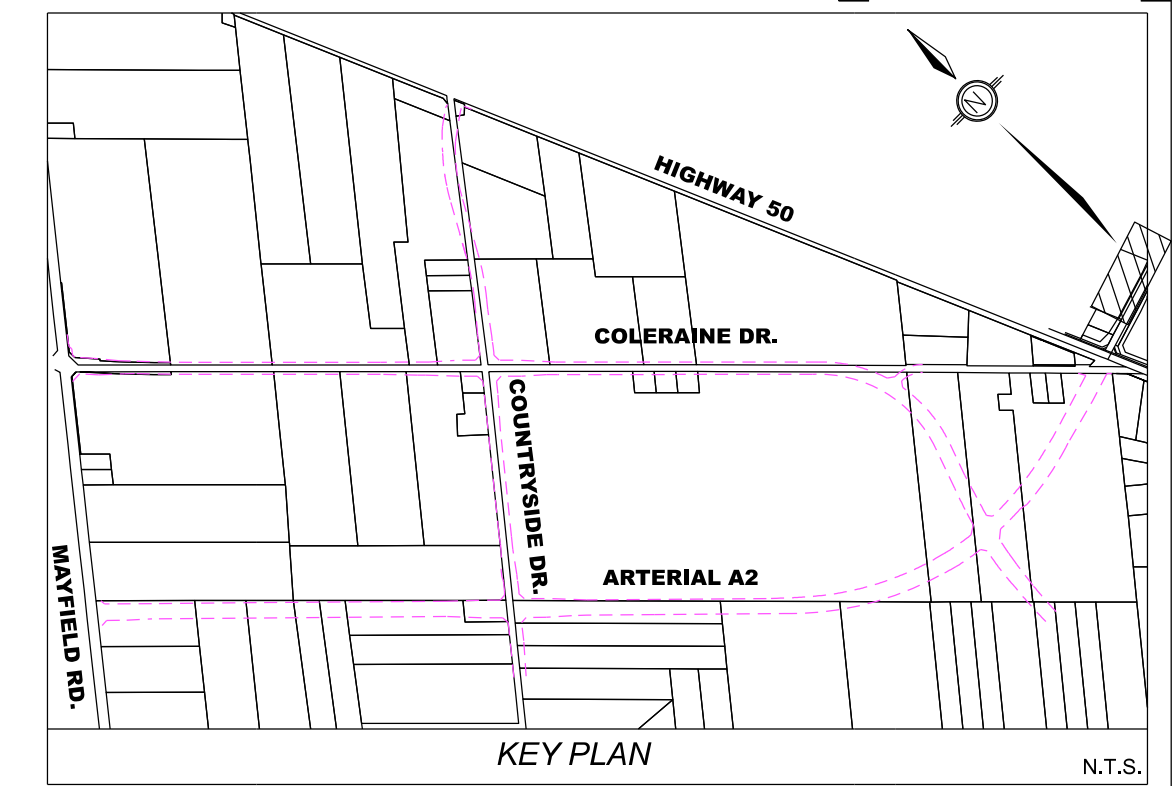
ARTERIAL A2
STA. 13+320 TO STA. 13+600

Description

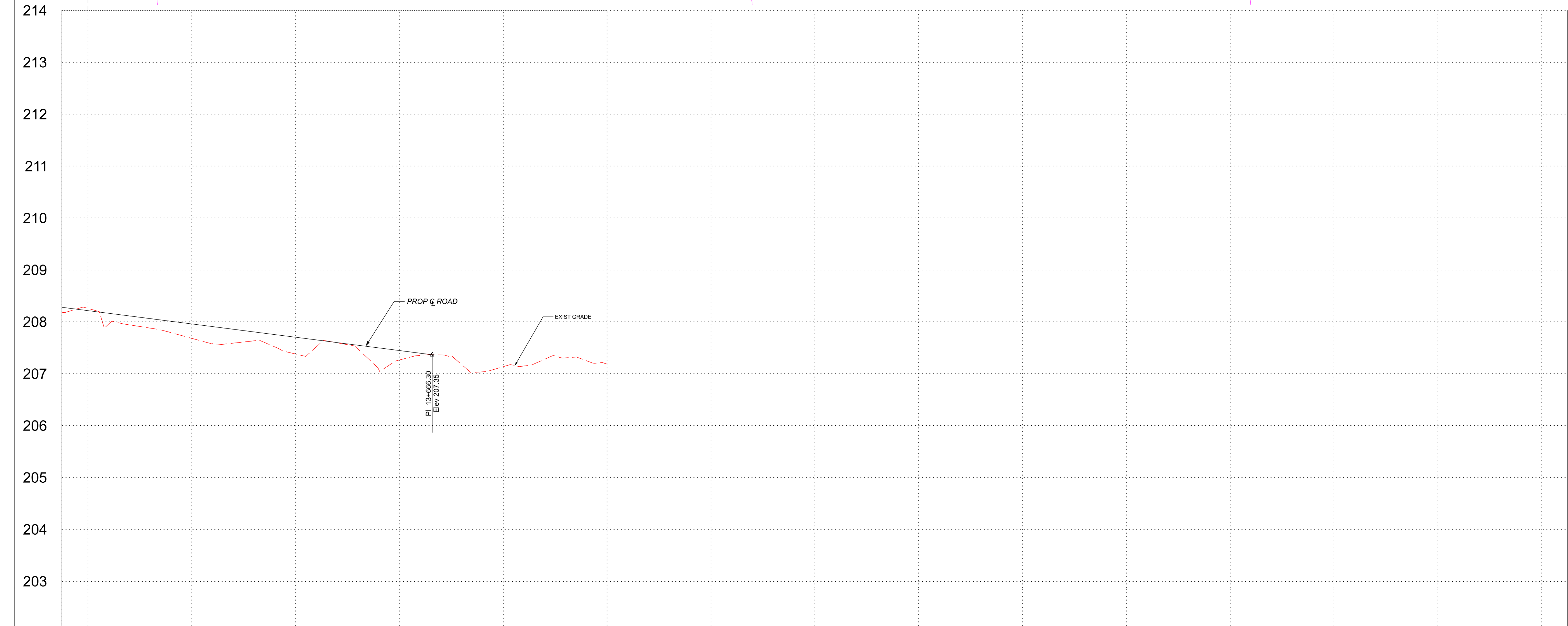
PROPOSED RECONSTRUCTION

SURVEYED BY: BRAMPTON	DATE: JULY 27, 2022	FILE NO.:	xxxxxx
DRAWN BY: D. TUNO	CHECKED BY: M. KHAN	DRAWING NO.:	SHEET NO.
DESIGNED BY: M. KHAN	CHECKED BY: M. KHAN	xx-xx-xx	A2-13
SCALE: v 1:50 h 1:500	DATE: JULY 27, 2022		

FOR STORM AND ROADWORKS ONLY



NOTE: YORK REGION TO BE CONSULTED DURING DETAILED DESIGN



LEGEND:

PROP CONC BUS BAY	PROP SEED / SOD
PROP CONC KILL STRIP/MEDIAN	PROP IMPRESSED COLOURED CONC
PROP ASPHALT PAVEMENT	PROP ASPH MULTI USE TRAIL
PROP DW REINSTATEMENT	PROP DW RELOCATED / NEW
PROP STORM SEWER (PROFILE ONLY)	PROP TEMP ASPH PEDESTRIAN CONNECTION
PROP MILLING & PLACEMENT OF 40mm HLT	PROP SILT FENCE (TREE HOARDING)
PROP CONC SIDEWALK / BUS PAD	PROP LIMIT OF GRADING
PROP TACTILE WALKING STRIP INDICATOR	PROP TEMP ROCK CHECK DAM (RPSD 219.210)
EX SANITARY SEWER	EX OVERHEAD HYDRO
EX WATERMAIN	EX BELL
EX GAS	PROP OVERHEAD HYDRO
PROP WATERMAIN	PROP UNDERGROUND HYDRO
PROP SANITARY SEWER	PROP STORM SEWER

- NOTES:**
- ALL EXIST MH TOPS, GAS, WATER & OTHER APPURTENANCES TO BE ADJUSTED TO SUIT PROP GRADES
 - DCB & DIB LEADS TO BE 200mm. CB LEADS TO BE 200mm. UNLESS OTHERWISE NOTED
 - ALL EXISTING CURBS WITHIN P.O.W. TO BE REMOVED UNLESS OTHERWISE NOTED
 - PROPOSED MEDIANS TO HAVE CONCRETE BARRIER CURB O.P.S.D. 600.080
 - PROPOSED CONCRETE KILL STRIP / MEDIAN SHALL BE DESIGNED TO 150mm CONCRETE 32MPa 200mm OF 20mm CRUSHER RUN LIMESTONE
 - ALL EXISTING UTILITY LOCATIONS ARE APPROXIMATE AND ARE TO BE CONFIRMED IN THE FIELD PRIOR TO CONSTRUCTION
 - FOR FINAL LAYOUT APPROVAL OF TRANSIT PADS PRIOR TO INSTALLATION, PLEASE CONTACT DAVID STOWE AT (905) 874-2750 EXT 62379 OR CHRIS LAFLEUR EXT 62620
 - CITY REFERS TO THE CITY OF BRAMPTON
 - SEE DRAWINGS - - - FOR DIMENSIONS
 - SEE DRAWINGS - - - FOR REMOVALS
 - SEE DRAWING - - - FOR TYPICAL CROSS SECTIONS
 - SEE DRAWINGS - - - FOR PAVEMENT ELEVATION DETAILS
 - SEE DRAWINGS - - - FOR PAVEMENT MARKINGS AND SIGNAGE
 - SEE DRAWINGS - - - FOR LANDSCAPING DRAWINGS
 - SEE DRAWINGS - - - FOR STRUCTURAL DRAWINGS
- REFERENCE:** BENCH MARK F2-581 240.393m
One story brick building, on 45 Regan Road. Tablet is set in the southeast face of concrete foundation, 3.25m northeasterly of the southerly building corner and 0.15m above the sidewalk.

60m 50m 40m 30m 20m 10m 0m 5m 10m

01	M.K.	JULY 27, 2022	ISSUED FOR 30% REVIEW	M.K.
NO.	BY	DATE	REVISIONS	CHECKED

Public Works & Engineering
Capital Works

PROJECT	DWG. NO.
---------	----------

ARTERIAL A2
STA. 13+320 TO STA. 13+600

Description

PROPOSED RECONSTRUCTION

SURVEYED BY: BRAMPTON	DATE: JULY 27, 2022	FILE NO.	xxxxxx
DRAWN BY: D. TUNO	CHECKED BY: M. KHAN	DRAWING NO.	
DESIGNED BY: M. KHAN	CHECKED BY: M. KHAN		
SCALE: v 1:50 h 1:500	DATE: JULY 27, 2022	XX-XX-XX	A2-14