

PRELIMINARY PREFERRED "INTERIM" (APPROXIMATELY TO 2041) DESIGN
AS PRESENTED AT NOVEMBER 14, 2019 PIC #2 FOR PART A ROADS









MAYFIELD ROAD


ARTERIAL A2

COLERAIN DRIVE


COUNTRYSIDE DRIVE

LEGEND

-  PROPOSED SIGNALIZED INTERSECTION
-  ASPHALT
-  BOULEVARD
-  SPLASHSTRIP
-  MULTI-USE PATH
-  BUS FAD
-  PROPOSED LIMIT OF RIGHT OF WAY
-  LIMIT OF GRADING
-  EXISTING PROPERTY LINES
-  PAVEMENT MARKINGS
- PROPOSED STRUCTURE



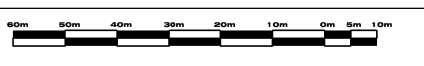
BRAMPTON
Flower City
brampton.ca



Region of Peel
working with you

CLASS EA FOR ARTERIAL ROADS WITHIN SP47

PART A ROADWAYS: OVERVIEW PLAN

SCALE: 

DATE: OCTOBER 24, 2019